

# Public Notice – Segment 2

Edson Leader

Hinton Parklander

Jasper Fitzhugh

## PUBLIC NOTICE

Office national  
de l'énergie



National Energy  
Board

### Trans Mountain Pipeline ULC, as General Partner of Trans Mountain Pipeline L.P. Trans Mountain Expansion Project Notice of Proposed Detailed Route Pursuant to Paragraph 34(1)(b) of the *National Energy Board Act*

**IN THE MATTER OF** the *National Energy Board Act* and the Regulations made thereunder.

**AND IN THE MATTER OF** Certificate of Public Convenience and Necessity OC-065 approving the general route of the Trans Mountain Expansion Project.

**AND IN THE MATTER OF** an application by Trans Mountain Pipeline ULC, on behalf of Trans Mountain Pipeline L.P., ("Trans Mountain"), respecting the determination and approval of the detailed route for the construction of the Trans Mountain Expansion Project, approximately 1179.9 kilometres in length, commencing at Trans Mountain's Terminal located in Sherwood Park, Alberta to Westridge Marine Terminal located in Burnaby, British Columbia as shown on the adjacent Route Map.

If you anticipate that your lands may be adversely affected by the proposed detailed route of the Trans Mountain Expansion Project, you may oppose the proposed detailed route by filing a written statement of opposition with the National Energy Board (Board) within thirty (30) days of the publication of this notice. The written statement of opposition must set out the nature of your interest in the proposed detailed route and the grounds for your opposition to that route. In light of the previous detailed route processes that were conducted for the Trans Mountain Expansion Project in 2017 and 2018, the Board will only accept statements of opposition that raise concerns regarding a material change in circumstances from the original detailed route processes. A copy of any written statement of opposition to this detailed route must be sent to the following addresses:

**National Energy Board**  
Suite 210, 517 Tenth Avenue SW  
Calgary, Alberta T2R 0A8  
Attention: Sheri Young, Secretary of the Board  
Phone: 403-292-4800  
Toll Free Fax: 1-877-288-8803  
Email: [TMX.ProcessHelp@neb-one.gc.ca](mailto:TMX.ProcessHelp@neb-one.gc.ca)  
Website: [www.neb-one.gc.ca](http://www.neb-one.gc.ca)

And to:

**Trans Mountain Expansion Project**  
Suite 2700, 300 5th Ave SW,  
Calgary Alberta T2P 5J2,  
Attention: Alain Parisé, Director, Land  
Fax: 403-514-6401  
Email: [TMEP\\_Land@transmountain.com](mailto:TMEP_Land@transmountain.com)

The process for considering statements of opposition will be as follows:

- Previous detailed route decisions, including conditions imposed by the Board, will stand if no statement of opposition is filed in relation to them within thirty (30) days following the publication of this notice. Accordingly, no action on the part of a landowner is required to ensure that Trans Mountain continues to be bound by the conditions in the original detailed route decisions.
- If a written statement of opposition is filed with the Board within thirty (30) days following the publication of this notice, the statement relates to a previous detailed route decision, and the statement raises concerns regarding a material change in circumstances from the original detailed route process, the Board will conduct a review of the previous detailed route decision.
- For detailed route hearings that were in progress on August 30, 2018 and no decision was issued, landowners and Indigenous communities need to register their continued objection by filing a statement of opposition within thirty (30) days following the publication of this notice. The Board will then continue the hearing and may add new process steps, as necessary, to address any valid concerns with respect to changed circumstances.
- Landowners and Indigenous communities that did not file a statement of opposition in the previous detailed route process, whose statement of opposition was rejected or that withdrew their statement of opposition prior to a detailed route hearing, may file a new statement of opposition within thirty (30) days following the publication of this notice. If the statement of opposition raises a material change in circumstances, the Board will hold a hearing to consider those concerns, in relation to any section or part of the pipeline affected by the concerns disclosed in the written statement.

The Board is not required to give any notice, hold any hearing or take any other action with respect to any written statement of opposition filed with the Board and may at any time disregard any such written statement if the person who filed the statement files a notice of withdrawal, or if it appears to the Board that the statement is frivolous, vexatious or is not made in good faith. If the Board determines it appropriate to hold a public hearing, the Board will fix a suitable time

and place for the hearing and will publish a notice of the hearing in at least one issue of a publication in general circulation within the area in which the lands acquired or proposed to be acquired are situated. The Board will also send a notice of the public hearing to each person who has filed a written statement of opposition with the Board. The public hearing will be conducted within the area in which the lands to which the statement relates are situated. The Board, or a person authorized by the Board, may make such inspection of the lands acquired or proposed to be acquired, or affected by, construction of the Trans Mountain Expansion Project, as deemed necessary by the Board.

If the Board determines a public hearing is required, the Board will permit each person who filed a written statement of opposition that met the requirements to make representations and may allow any other interested person to make representations before it as the Board deems proper. The Board will take into account all written statements of opposition and all representations made at the public hearing in determining the best possible route of the pipeline, and the most appropriate methods and timing of construction for the Trans Mountain Expansion. The Board may impose in any approval, such terms and conditions as it considers proper. Where the Board has held a public hearing in respect of any section or part of the Trans Mountain Expansion Project, and has approved or refused to approve the plan, profile and book of reference respecting that section or part, it will forward a copy of its decision and reasons to the Minister and each person who made representations to the Board at the public hearing.

The Board may fix such amount as it deems reasonable in respect of the actual costs reasonably incurred by any person who makes representations to the Board at such a public hearing, and the amount so fixed will be paid forthwith to the person by Trans Mountain.

Copies of the plan, profile and book of reference for the detailed route of the Trans Mountain Expansion Project may be obtained by calling 1-866-514-6700 or emailing [info@transmountain.com](mailto:info@transmountain.com). You may also view it online at <https://www.transmountain.com/detailed-route> or in person at:

**National Energy Board Library**  
2nd Floor, 517 Tenth Avenue SW  
Calgary, Alberta T2R 0A8  
Toll Free Telephone: 1-800-899-1265

**Information and templates, including a Statement of Opposition form, are also available at [www.neb-one.gc.ca/TransMountainExpansion](http://www.neb-one.gc.ca/TransMountainExpansion).**

A copy of any such written statement of opposition to this detailed route must be sent to the following addresses:

**National Energy Board**  
Suite 210, 517 Tenth Avenue SW  
Calgary, Alberta T2R 0A8  
Attention: Sheri Young, Secretary of the Board  
Toll Free Fax: 1-877-288-8803  
Email: [TMX.ProcessHelp@neb-one.gc.ca](mailto:TMX.ProcessHelp@neb-one.gc.ca)  
Website: [www.neb-one.gc.ca](http://www.neb-one.gc.ca)

And to:

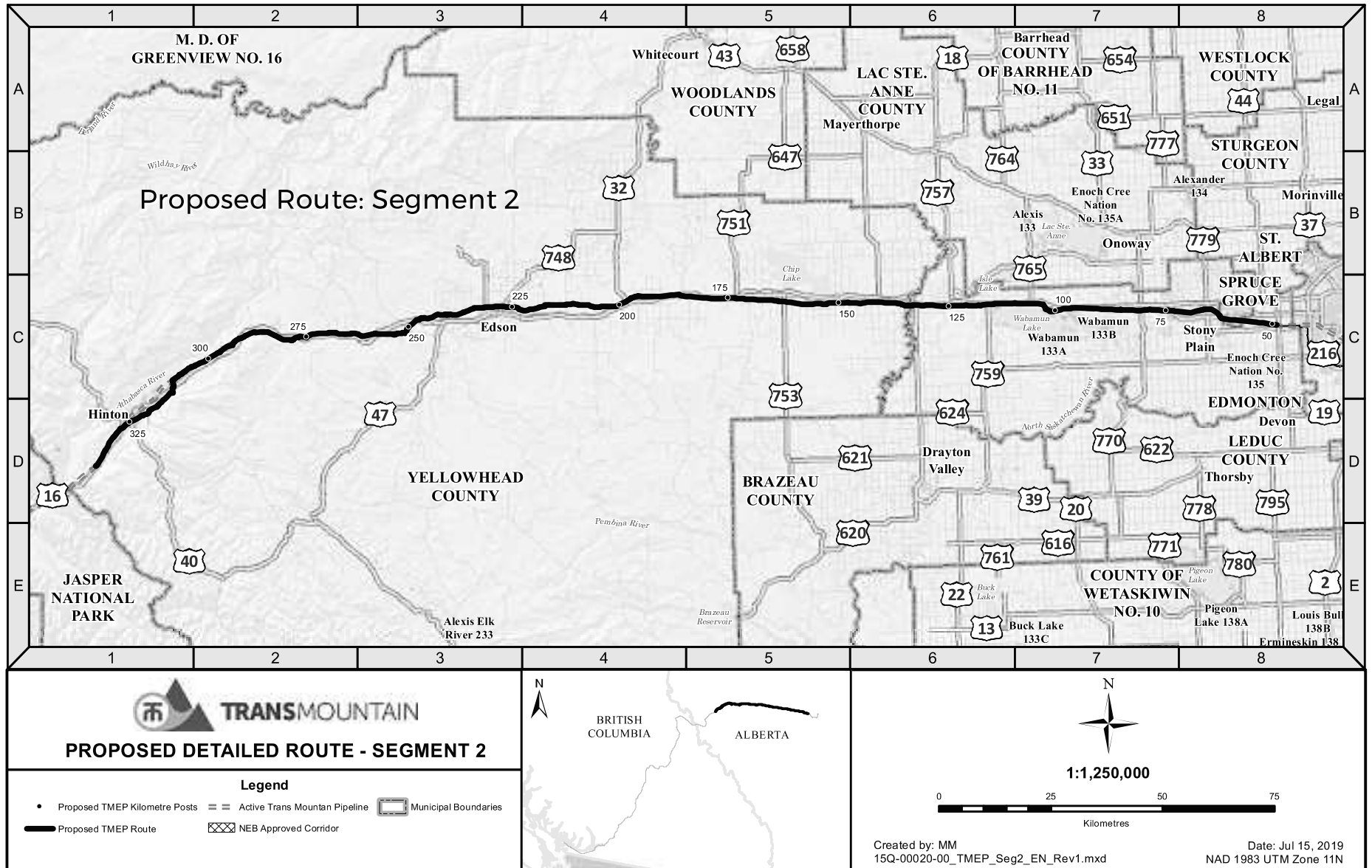
**Trans Mountain Expansion Project**  
Suite 2700, 300 5th Ave SW  
Calgary Alberta T2P 5J2  
Attention: Alain Parisé, Director, Land  
Fax: 403-514-6401  
Email: [TMEP\\_Land@transmountain.com](mailto:TMEP_Land@transmountain.com)

The Board's Alternative Dispute Resolution (ADR) process will be available and communicated by the Board when it is determined a public hearing will be held for your statement of opposition. An ADR process could take the form of a meeting between you and Trans Mountain, which may be facilitated by trained Board staff or by another neutral third party. The facilitator would assist you and Trans Mountain to develop a process that may help to resolve outstanding issues.

For more information or for any questions, you can contact a National Energy Board Process Advisor at 1-800-899-1265 or [TMX.ProcessHelp@neb-one.gc.ca](mailto:TMX.ProcessHelp@neb-one.gc.ca).

Should you have any questions concerning this notice, the proposed detailed route, or the Board's detailed route procedures, please contact Trans Mountain at 1-866-454-4717 or [info@transmountain.com](mailto:info@transmountain.com) and a Trans Mountain representative will return your call.

# PUBLIC NOTICE



The information contained herein is compiled from various government and industry sources, subject to copyright and includes but is not limited to: Copyright © 2014 Esri; ©2019 Department of Natural Resources Canada; ©2019 Government of Alberta; ©2019 Province of British Columbia.

## Property Identification

- |                 |   |   |                 |                 |   |                                      |  |  |  |  |   |                         |                 |   |                 |                 |                 |                 |                 |   |   |  |  |   |  |   |   |  |                 |   |   |   |  |  |  |   |   |   |  |  |   |                 |                         |   |                 |                |                |                |                |                         |                         |                 |  |  |                |               |   |               |               |               |               |               |               |                       |                       |  |  |  |   |   |   |   |   |               |                                       |                                      |   |   |  |   |   |   |   |   |   |  |  |   |   |   |   |                |   |   |  |  |  |   |  |                |                |                        |                        |               |                       |                       |                       |                       |                                       |                                       |                        |  |                |                |
|-----------------|---|---|-----------------|-----------------|---|--------------------------------------|--|--|--|--|---|-------------------------|-----------------|---|-----------------|-----------------|-----------------|-----------------|-----------------|---|---|--|--|---|--|---|---|--|-----------------|---|---|---|--|--|--|---|---|---|--|--|---|-----------------|-------------------------|---|-----------------|----------------|----------------|----------------|----------------|-------------------------|-------------------------|-----------------|--|--|----------------|---------------|---|---------------|---------------|---------------|---------------|---------------|---------------|-----------------------|-----------------------|--|--|--|---|---|---|---|---|---------------|---------------------------------------|--------------------------------------|---|---|--|---|---|---|---|---|---|--|--|---|---|---|---|----------------|---|---|--|--|--|---|--|----------------|----------------|------------------------|------------------------|---------------|-----------------------|-----------------------|-----------------------|-----------------------|---------------------------------------|---------------------------------------|------------------------|--|----------------|----------------|
| SE 28-52-26-W4M | Plan 1722661, Block 5, Lot 5 of NE 28-52-26-W4M | Plan 1722661, Block 5, Lot 4 of NE 28-52-26-W4M | NW 28-52-26-W4M | NE 29-52-26-W4M | Plan 5597MC, Block A of NW 29-52-26-W4M | Plan 491TR, Lot C of NW 29-52-26-W4M | Plan 4185RS, Block 1, Lot 1 of NE 30-52-26-W4M | Plan 4185RS, Block 1, Lot 2 of NE 30-52-26-W4M | Plan 4185RS, Block 1, Lot 3 of NE 30-52-26-W4M | Plan 4185RS, Block 1, Lot R of NE 30-52-26-W4M | Plan 1775RS, Block C of NE 30-52-26-W4M | Ptn. of NW 30-52-26-W4M | SW 31-52-26-W4M | Plan 0828768, Block 1, Lot 1 of SE 36-52-27-W4M | NE 25-52-27-W4M | SE 36-52-27-W4M | SW 36-52-27-W4M | SE 35-52-27-W4M | SW 35-52-27-W4M | Plan 1223022, Block 5, Lot 2 of SE 34-52-27-W4M | Plan 1223022, Block 5, Lot 3 of SE 34-52-27-W4M | Plan 1525617, Block 3, Lot 12 of SW 34-52-27-W4M | Plan 1525617, Block 3, Lot 11 of SW 34-52-27-W4M | Plan 1525617, Block 4, Lot 7 of SW 34-52-27-W4M | Plan 1523298, Block 1, Lot 10 of SW 34-52-27-W4M | Plan 1523298, Block 1, Lot 9 of SW 34-52-27-W4M | Plan 1523298, Block 1, Lot 8 of SW 34-52-27-W4M | Plan 0020866, Lot 1 of SE 33-52-27-W4M | SE 33-52-27-W4M | Plan 9925234, Block 4, Lot 11B of NE 33-52-27-W4M | Plan 9925234, Block 4, Lot 11A of NE 33-52-27-W4M | Plan 9925234, Block 4, Lot 12PUL of NE 33-52-27-W4M | Plan 7722050, Block 4, Lot 12 of NW 33-52-27-W4M | Plan 7722050, Block 4, Lot 13 of NW 33-52-27-W4M | Plan 1421557, Block 5, Lot 7A of NW 33-52-27-W4M | Plan 7722050, Block 5, Lot 7 of NW 33-52-27-W4M | Plan 7722050, Block 5, Lot 5-R of NW 33-52-27-W4M | Plan 7722050, Block 5, Lot 4 of NW 33-52-27-W4M | Plan 0123382, Block 5, Lot 2B of NW 33-52-27-W4M | Plan 0123382, Block 5, Lot 2A of NW 33-52-27-W4M | Plan 7722050, Block 5, Lot 1 of NW 33-52-27-W4M | NE 32-52-27-W4M | Ptn. of NW 32-52-27-W4M | Plan 6267R, Railway Right Of Way of NW 32-52-27-W4M | NW 32-52-27-W4M | SW 5-53-27-W4M | SE 6-53-27-W4M | NE 6-53-27-W4M | NW 6-53-27-W4M | S 1/2 of SW 7-53-27-W4M | Ptn. of SE 12-53-28-W4M | SE 12-53-28-W4M | Plan 9520308, Lot 1 of SW 12-53-28-W4M | Filed Plan 1290TR, Pump Station Site of SE 12-53-1-W5M | SW 12-53-1-W5M | NW 1-53-1-W5M | Plan 0822018, Block 1, Lot 2 of NW 1-53-1-W5M | NE 2-53-1-W5M | NW 2-53-1-W5M | NE 3-53-1-W5M | NW 3-53-1-W5M | NE 4-53-1-W5M | NW 4-53-1-W5M | Ptn. of NE 5-53-1-W5M | Ptn. of SE 8-53-1-W5M | Plan 8220443, Block 1, Lot 16 of SW 8-53-1-W5M | Plan 8220443, Block 1, Lot 17 of SW 8-53-1-W5M | Plan 8220443, Block 1, Lot 19 of SW 8-53-1-W5M | Plan 8220443, Block 6, Lot 7 of SW 8-53-1-W5M | Plan 8220443, Block 6, Lot 4 of SW 8-53-1-W5M | Plan 8220443, Block 6, Lot 3 of SW 8-53-1-W5M | Plan 8220443, Block 6, Lot 2 of SW 8-53-1-W5M | Plan 8220443, Block 6, Lot 1MR of SW 8-53-1-W5M | SE 7-53-1-W5M | Plan 3984TR, Block A of SE 7-53-1-W5M | Plan 169TR, Block 3 of SW 7-53-1-W5M | Plan 169 T.R., Block 2 of SW 7-53-1-W5M | Plan 8120870, Block 2, Lot 39MR of SE 12-53-2-W5M | Plan 8120870, Block 2, Lot A of SE 12-53-2-W5M | Plan 8120870, Block 2, Lot 30 of SE 12-53-2-W5M | Plan 8120870, Block 2, Lot 29 of SE 12-53-2-W5M | Plan 8120870, Block 2, Lot 28 of SE 12-53-2-W5M | Plan 8120870, Block 2, Lot 27 of SE 12-53-2-W5M | Plan 8120870, Block 2, Lot 26 of SE 12-53-2-W5M | Plan 8120870, Block 1, Lot 12 of SE 12-53-2-W5M | Plan 7620086, Block 1, Lot 12 of W 12-53-2-W5M | Plan 7620086, Block 4, Lot 10 of W 12-53-2-W5M | Plan 7620086, Block 4, Lot R-4 (Reserve) of W 12-53-2-W5M | Plan 7922398, Block 4, Lot 6A of SW 12-53-2-W5M | Plan 7620086, Block 3, Lot 4 of W 12-53-2-W5M | Plan 7620086, Block 3, Lot R-6 (Reserve) of W 12-53-2-W5M | SE 11-53-2-W5M | Descriptive Plan 0024717, Lot 1 of SE 11-53-2-W5M | Plan 0524274, Block 1, Lot 17 of SW 11-53-2-W5M | Plan 8021703, Block 3, Lot 6 of SW 11-53-2-W5M | Plan 8021703, Block 3, Lot 5 of SW 11-53-2-W5M | Plan 8021703, Block 3, Lot 4 of SW 11-53-2-W5M | Plan 8021703, Block 3, Lot 2A of SW 11-53-2-W5M | Plan 8021703, Block 3, Lot 1MR Municipal Reserve of SW 11-53-2-W5M | SE 10-53-2-W5M | SW 10-53-2-W5M | S 1/2 of SE 9-53-2-W5M | N 1/2 of SE 9-53-2-W5M | SW 9-53-2-W5M | Ptn. of SE 8-53-2-W5M | Ptn. of SW 8-53-2-W5M | Ptn. of SE 7-53-2-W5M | Ptn. of SW 7-53-2-W5M | Plan 9222931, Lot 1 of SE 12-53-3-W5M | Plan 9222931, Lot 2 of SE 12-53-3-W5M | Ptn. of NE 12-53-3-W5M | Ptn. Lsd 3, 4 & 6, N 1/2 & SE of Lsd 5 of SW 12-53-3-W5M | NW 12-53-3-W5M | NE 11-53-3-W5M |
|-----------------|---|---|-----------------|-----------------|---|--------------------------------------|--|--|--|--|---|-------------------------|-----------------|---|-----------------|-----------------|-----------------|-----------------|-----------------|---|---|--|--|---|--|---|---|--|-----------------|---|---|---|--|--|--|---|---|---|--|--|---|-----------------|-------------------------|---|-----------------|----------------|----------------|----------------|----------------|-------------------------|-------------------------|-----------------|--|--|----------------|---------------|---|---------------|---------------|---------------|---------------|---------------|---------------|-----------------------|-----------------------|--|--|--|---|---|---|---|---|---------------|---------------------------------------|--------------------------------------|---|---|--|---|---|---|---|---|---|--|--|---|---|---|---|----------------|---|---|--|--|--|---|--|----------------|----------------|------------------------|------------------------|---------------|-----------------------|-----------------------|-----------------------|-----------------------|---------------------------------------|---------------------------------------|------------------------|--|----------------|----------------|

## PUBLIC NOTICE

NW 11-53-3-W5M  
Plan 8021363, Block 1 of NE 10-53-3-W5M  
NW 10-53-3-W5M  
NW 10-53-3-W5M  
NW 10-53-3-W5M  
NW 10-53-3-W5M  
Ptn. of NE 9-53-3-W5M  
NW 9-53-3-W5M  
Ptn. of NW 9-53-3-W5M  
NE 8-53-3-W5M  
NW 8-53-3-W5M  
NE 7-53-3-W5M  
Ptn. of NW 7-53-3-W5M  
Ptn. of NE 12-53-4-W5M  
Ptn. of NE 12-53-4-W5M  
Ptn. E 1/2 of NW 12-53-4-W5M  
Ptn. W 1/2 of NW 12-53-4-W5M  
Plan 9823804, Lot B of NW 12-53-4-W5M  
NE 11-53-4-W5M  
NW 11-53-4-W5M  
NE 10-53-4-W5M  
NW 10-53-4-W5M  
NE 9-53-4-W5M  
NW 9-53-4-W5M  
Desc. Plan 9122412, Lot 1 of E 8-53-4-W5M  
Ptn. of SE 17-53-4-W5M  
Ptn. of NE 17-53-4-W5M  
NW 17-53-4-W5M  
Ptn. E 1/2 of 18-53-4-W5M  
Ptn. E 1/2 of 18-53-4-W5M  
NW 18-53-4-W5M  
Ptn. of NE 13-53-5-W5M  
NW 13-53-5-W5M  
Plan 0023423, Block 1, Lot 3 of NE 14-53-5-W5M  
E 1/2 of NW 14-53-5-W5M  
Plan 8820443, Area "A" & Area "B" of NW 14-53-5-W5M  
Plan 7820448, Lot P of NW 14-53-5-W5M  
NE 15-53-5-W5M  
NW 15-53-5-W5M  
Descriptive Plan 0024699, Lot 1 of NW 15-53-5-W5M  
Ptn. of NE 16-53-5-W5M  
Ptn. of NW 16-53-5-W5M  
Lsd 15 & 16, Ptn. Lsd 9 & 10 of 17-53-5-W5M  
Plan 0123370, Lot 2 of NW 17-53-5-W5M  
Plan 0123370, Lot 1 of NW 17-53-5-W5M  
NE 18-53-5-W5M  
NW 18-53-5-W5M  
Plan 7721560, Lot 3 of NE 13-53-6-W5M  
Plan 7721560, Lot 1 of NE 13-53-6-W5M  
N 1/2 of NW 13-53-6-W5M  
Railway Plan 6091V of NW 13-53-6-W5M  
Ptn. N 1/2 of NW 13-53-6-W5M  
NW 13-53-6-W5M  
Plan 4418MC, Lot A of NE 14-53-6-W5M  
NE 14-53-6-W5M  
Ptn. of NW 14-53-6-W5M  
NE 15-53-6-W5M  
Ptn. of NW 15-53-6-W5M  
Ptn. of NE 16-53-6-W5M  
Ptn. of NW 16-53-6-W5M  
That Part of NW 16-53-6-W5M  
Ptn. of NE 17-53-6-W5M  
NW 17-53-6-W5M  
Desc. Plan 1022158, Block 1, Lot 2 of NE 18-53-6-W5M  
Desc. Plan 1022158, Block 1, Lot 1 of NE 18-53-6-W5M  
NW 18-53-6-W5M  
NE 13-53-7-W5M  
NW 13-53-7-W5M  
Descriptive Plan 9420627, Lot 1A of NE 14-53-7-W5M  
NE 14-53-7-W5M  
Ptn. of NW 14-53-7-W5M  
Ptn. of NW 14-53-7-W5M  
NE 15-53-7-W5M  
N 1/2 of NW 15-53-7-W5M  
NE 16-53-7-W5M  
NW 16-53-7-W5M  
Descriptive Plan 0024016, Lot 1 of SW 21-53-7-W5M  
Plan 2146AT, Block X of SE 20-53-7-W5M  
Plan 1070AI, Ptn. Block (Z) of SE 20-53-7-W5M  
NE 17-53-7-W5M  
NW 17-53-7-W5M  
Plan 7720875, Lot 1-R (Reserve) of NW 17-53-7-W5M  
Pembina River of NW 17-53-7-W5M  
NE 18-53-7-W5M  
Ptn. of SE 19-53-7-W5M  
SW 19-53-7-W5M  
Ptn. of SW 19-53-7-W5M  
SE 24-53-8-W5M  
SW 24-53-8-W5M  
SE 23-53-8-W5M  
SW 23-53-8-W5M  
SE 22-53-8-W5M  
Ptn. of NE 22-53-8-W5M  
NW 22-53-8-W5M  
NE 21-53-8-W5M  
NW 21-53-8-W5M  
Plan 0622220, Block 1, Lot 1 of NW 21-53-8-W5M  
NE 20-53-8-W5M  
NW 20-53-8-W5M  
NE 19-53-8-W5M  
N 1/2 of SE 19-53-8-W5M  
SW 19-53-8-W5M  
NW 19-53-8-W5M  
NE 24-53-9-W5M  
NW 24-53-9-W5M  
NE 23-53-9-W5M  
NW 23-53-9-W5M  
NE 22-53-9-W5M  
NW 22-53-9-W5M  
NE 21-53-9-W5M  
NW 21-53-9-W5M  
Ptn. of NE 20-53-9-W5M  
NE 20-53-9-W5M  
NW 20-53-9-W5M  
NE 19-53-9-W5M  
NW 19-53-9-W5M  
NE 24-53-10-W5M  
NW 24-53-10-W5M  
NE 23-53-10-W5M  
NW 23-53-10-W5M  
NE 22-53-10-W5M  
NW 22-53-10-W5M  
NE 21-53-10-W5M  
NW 21-53-10-W5M  
NE 20-53-10-W5M  
SE 29-53-10-W5M  
SW 29-53-10-W5M  
Plan 722110, Area A (Pump Station Site) of SW 29-53-10-W5M  
SE 30-53-10-W5M  
SW 30-53-10-W5M  
SE 25-53-11-W5M  
SW 25-53-11-W5M  
SE 26-53-11-W5M  
SE 26-53-11-W5M  
SW 26-53-11-W5M  
SE 27-53-11-W5M  
Plan 1025255, Block 1, Lot 4 of SW 27-53-11-W5M  
Plan 1025255, Block 1, Lot 3 of SW 27-53-11-W5M  
Plan 1025255, Block 1, Lot 1 of SW 27-53-11-W5M  
SE 28-53-11-W5M  
SW 28-53-11-W5M  
NW 28-53-11-W5M  
Plan 1220632, Block 1, Lot 1 of NE 29-53-11-W5M  
Plan 4065MC, Lot A of NE 29-53-11-W5M  
NE 29-53-11-W5M  
NW 29-53-11-W5M  
NE 30-53-11-W5M  
NW 30-53-11-W5M  
NE 26-53-12-W5M  
NW 26-53-12-W5M  
Ptn. of NE 25-53-12-W5M  
Ptn. of NW 25-53-12-W5M  
NE 26-53-12-W5M  
Ptn. of NW 26-53-12-W5M  
Ptn. of NE 27-53-12-W5M  
Ptn. of NW 27-53-12-W5M  
Ptn. of NE 28-53-12-W5M  
NW 28-53-12-W5M  
NE 29-53-12-W5M  
NW 29-53-12-W5M  
NE 30-53-12-W5M  
SE 31-53-12-W5M  
Ptn. of SW 31-53-12-W5M  
Plan 1123526, Block 1, Lot 4 of SE 36-53-13-W5M  
Ptn. of SE 36-53-13-W5M  
Ptn. of SE 36-53-13-W5M  
Plan 5842KS, Lot A of SE 36-53-13-W5M  
Plan 3729NY, Lot (B) of SE 36-53-13-W5M  
Ptn. of SE 36-53-13-W5M  
SW 36-53-13-W5M  
Plan 0728743, Block 2, Lot 1 of SE 35-53-13-W5M  
SE 35-53-13-W5M  
SW 35-53-13-W5M  
SE 34-53-13-W5M  
Plan 2981KS, Block (C) of SW 34-53-13-W5M  
Plan 2981KS, Block (A) of SW 34-53-13-W5M  
Plan 0520062, Block 1, Lot 1 of SE 33-53-13-W5M  
SE 33-53-13-W5M  
SW 33-53-13-W5M  
SE 32-53-13-W5M  
Right of Way Plan 2238MC, Access and Meter Station of SE 32-53-13-W5M  
Plan 7521708, Lot A of SW 32-53-13-W5M  
SW 32-53-13-W5M  
SE 31-53-13-W5M  
SW 31-53-13-W5M  
SE 36-53-14-W5M  
SW 36-53-14-W5M  
Easterly Ptn. of NW 25-53-14-W5M  
NW 25-53-14-W5M  
Ptn. of NE 26-53-14-W5M  
NE 26-53-14-W5M  
NW 26-53-14-W5M  
Ptn. of SW 26-53-14-W5M  
SE 27-53-14-W5M  
NW 22-53-14-W5M  
SW 27-53-14-W5M  
NE 21-53-14-W5M  
NW 21-53-14-W5M  
NE 20-53-14-W5M  
NW 20-53-14-W5M  
NE 19-53-14-W5M  
NW 19-53-14-W5M  
Plan 0722111, Area "A" (Pump Stn Site) of NW 19-53-14-W5M  
Ptn. of NE 24-53-15-W5M  
Ptn. of NE 24-53-15-W5M  
Plan 0223980, Block 1, Lot 2 of NW 24-53-15-W5M  
Plan 1122507, Block 1, Lot 3 of NW 24-53-15-W5M  
Plan 1122507, Block 1, Lot 4 of NW 24-53-15-W5M  
W 1/2 of NW 24-53-15-W5M  
Plan 1020547, Block 1, Lot 4 of SW 25-53-15-W5M  
SE 26-53-15-W5M  
Ptn. of SE 26-53-15-W5M  
SW 26-53-15-W5M  
Ptn. of SW 26-53-15-W5M  
SE 27-53-15-W5M  
Descriptive Plan 9220726, Lot 1 of SE 27-53-15-W5M  
SW 27-53-15-W5M  
Plan 0827325, Block 4, Lot 1 of SE 28-53-15-W5M  
SE 28-53-15-W5M  
S 1/2 of SW 28-53-15-W5M  
Plan 7921360, Block 3, Lot 26 of S 29-53-15-W5M  
Plan 7921360, Block 3, Lot 24 of S 29-53-15-W5M  
Plan 7921360, Block 3, Lot 23 of S 29-53-15-W5M  
Plan 7921360, Block 2, Lot 1 of S 29-53-15-W5M  
Plan 7921360, Block 2, Lot 6 of S 29-53-15-W5M  
Plan 7921360, Block 2, Lot 7 of S 29-53-15-W5M  
Plan 7921360, Block 2, Lot 8 of S 29-53-15-W5M  
Plan 7921360, Block 2, Lot 9 of SW 29-53-15-W5M  
Plan 7921360, Block 2, Lot 10 of S 29-53-15-W5M  
Plan 7921360, Block 2, Lot 11 of S 29-53-15-W5M  
Plan 7921360, Block 2, Lot 14PUL of S 29-53-15-W5M  
SE 30-53-15-W5M  
SW 30-53-15-W5M  
Descriptive Plan 0623869, Block 1, Lot 1 of SE 25-53-16-W5M  
Descriptive Plan 1422232, Block 2, Lot 6 of SE 25-53-16-W5M  
SW 25-53-16-W5M  
Ptn. of NW 24-53-16-W5M  
NE 23-53-16-W5M  
Plan 0120352, Block 2, Lot 3 of NW 23-53-16-W5M  
NW 23-53-16-W5M  
Plan 9624104, Block 1, Lot 2 of NE 22-53-16-W5M  
Wolf Creek of NE 22-53-16-W5M  
Ptn. of NE 22-53-16-W5M  
S 1/2 of NW 22-53-16-W5M  
SW 22-53-16-W5M  
SE 21-53-16-W5M  
SW 21-53-16-W5M  
Ptn. Lsd 1 & 8 of 20-53-16-W5M  
McLeod River of SE 20-53-16-W5M  
Ptn. Lsd 2, 7 & 8 of SE 20-53-16-W5M  
Ptn. Lsd 9, 15 & 10 of NE 20-53-16-W5M  
Lsd 13 & 14, Ptn. Lsd 11 & 12 of NW 20-53-16-W5M  
N 1/2 of NE 19-53-16-W5M  
E 1/2 of NW 19-53-16-W5M  
Plan 9021012, Block 1, Lot 1 of NW 19-53-16-W5M  
W 1/2 of NW 19-53-16-W5M  
E 1/2 of NE 24-53-17-W5M  
Plan 9521268, Block 2, Lot 2 of NE 24-53-17-W5M  
Plan 9521268, Block 2, Lot 1 of NE 24-53-17-W5M  
Plan 3731MC of NW 24-53-17-W5M  
Plan 691AC of NW 24-53-17-W5M  
Ptn. of NW 24-53-17-W5M  
Ptn. of NE 23-53-17-W5M  
Plan 5453NY, Lot (D) of NW 23-53-17-W5M  
Plan 5453NY, Lot (C) of NW 23-53-17-W5M  
Plan 5453NY, Lot (B) of NW 23-53-17-W5M  
Plan 5453NY, Lot (A) of NW 23-53-17-W5M  
Ptn. of NE 22-53-17-W5M  
Ptn. of NE 22-53-17-W5M  
Plan 8371AA, Block (X) of NW 22-53-17-W5M  
Plan 9622722, Block A, Lot 1 of NE 21-53-17-W5M  
Plan 2071AC, Block (A) of NE 21-53-17-W5M  
Plan 7720071, Block Nineteen (19), Lot Ninety Three-R (93-R) of E 21-53-17-W5M  
N 1/2 of NW 21-53-17-W5M  
Plan 489KS, Block X of NW 21-53-17-W5M  
Plan 9320119, Block 1, Lot 7 of NE 20-53-17-W5M  
Plan 1320169, Block 2, Lot 12 of NE 20-53-17-W5M  
Plan 3719ET, Block Two (2), Ptn. Lot Three (3) of NE 20-53-17-W5M  
NW 20-53-17-W5M  
NE 19-53-17-W5M  
SE 19-53-17-W5M  
Plan 0021462, Block 2, Lot 1 of SW 19-53-17-W5M  
Plan 0021458, Lot 12ER of SW 19-53-17-W5M  
Bench Creek of SW 19-53-17-W5M  
Condominium Plan 0021458 of SW 19-53-17-W5M  
Condo Plan 0021458, Unit 8 of SW 19-53-17-W5M  
Condo Plan 0021458, Unit 9 of SW 19-53-17-W5M  
Condo Plan 0021458, Unit 10 of SW 19-53-17-W5M  
Plan 0021462, Block 1, Lot 1 of SW 19-53-17-W5M  
Plan 0323500, Block 1, Lot 3 of SE 24-53-18-W5M  
SE 24-53-18-W5M  
N 1/2 of NE 13-53-18-W5M  
NW 13-53-18-W5M  
NE 14-53-18-W5M  
NW 14-53-18-W5M  
NE 15-53-18-W5M  
NW 15-53-18-W5M  
NE 16-53-18-W5M  
NW 16-53-18-W5M  
NE 17-53-18-W5M  
SE 17-53-18-W5M  
SW 17-53-18-W5M  
SE 18-53-18-W5M  
Filed Plan 3781HW, Pump Site of SW 18-53-18-W5M  
Plan 168NY of SW 18-53-18-W5M  
Plan 9624243, Block 2, Lot 1 of SW 18-53-18-W5M  
Ptn. of SE 13-53-19-W5M  
Plan 7620526, Lot (R) (Reserve) of SE 13-53-19-W5M  
Plan 7620526, Lot A of SE 13-53-19-W5M  
Ptn. of SE 13-53-19-W5M  
Plan 8320018, Lot B of SE 13-53-19-W5M  
SW 13-53-19-W5M  
NW 12-53-19-W5M  
NE 11-53-19-W5M  
SE 11-53-19-W5M  
SW 11-53-19-W5M  
NW 2-53-19-W5M  
SW 2-53-19-W5M  
Plan 54RS of SE 3-53-19-W5M  
SE 3-53-19-W5M  
SW 3-53-19-W5M  
SE 4-53-19-W5M  
Plan 9521544, Lot 1 of SW 4-53-19-W5M  
SE 5-53-19-W5M  
S 1/2 of SW 5-53-19-W5M  
SE 6-53-19-W5M  
Ptn. of SW 6-53-19-W5M  
Railway Plan 54RS of SW 6-53-19-W5M  
Ptn. of SW 6-53-19-W5M  
SE 1-53-20-W5M  
SW 1-53-20-W5M  
SE 2-53-20-W5M  
NE 35-52-20-W5M  
NW 35-52-20-W5M  
NE 34-52-20-W5M  
SE 3-53-20-W5M  
SW 3-53-20-W5M  
SE 4-53-20-W5M  
SW 4-53-20-W5M  
SE 5-53-20-W5M  
SW 5-53-20-W5M  
SE 6-53-20-W5M  
SW 6-53-20-W5M  
SE 1-53-21-W5M  
SW 1-53-21-W5M  
SE 2-53-21-W5M  
SW 2-53-21-W5M  
SE 3-53-21-W5M  
SW 3-53-21-W5M  
SE 4-53-21-W5M  
NE 33-52-21-W5M  
NW 33-52-21-W5M  
NE 32-52-21-W5M  
NW 32-52-21-W5M  
NE 31-52-21-W5M  
Railway Plan 3998X of NE 31-52-21-W5M  
SE 31-52-21-W5M  
SW 31-52-21-W5M  
SE 36-52-22-W5M  
SW 36-52-22-W5M  
NW 36-52-22-W5M  
NE 35-52-22-W5M  
NW 35-52-22-W5M

# PUBLIC NOTICE

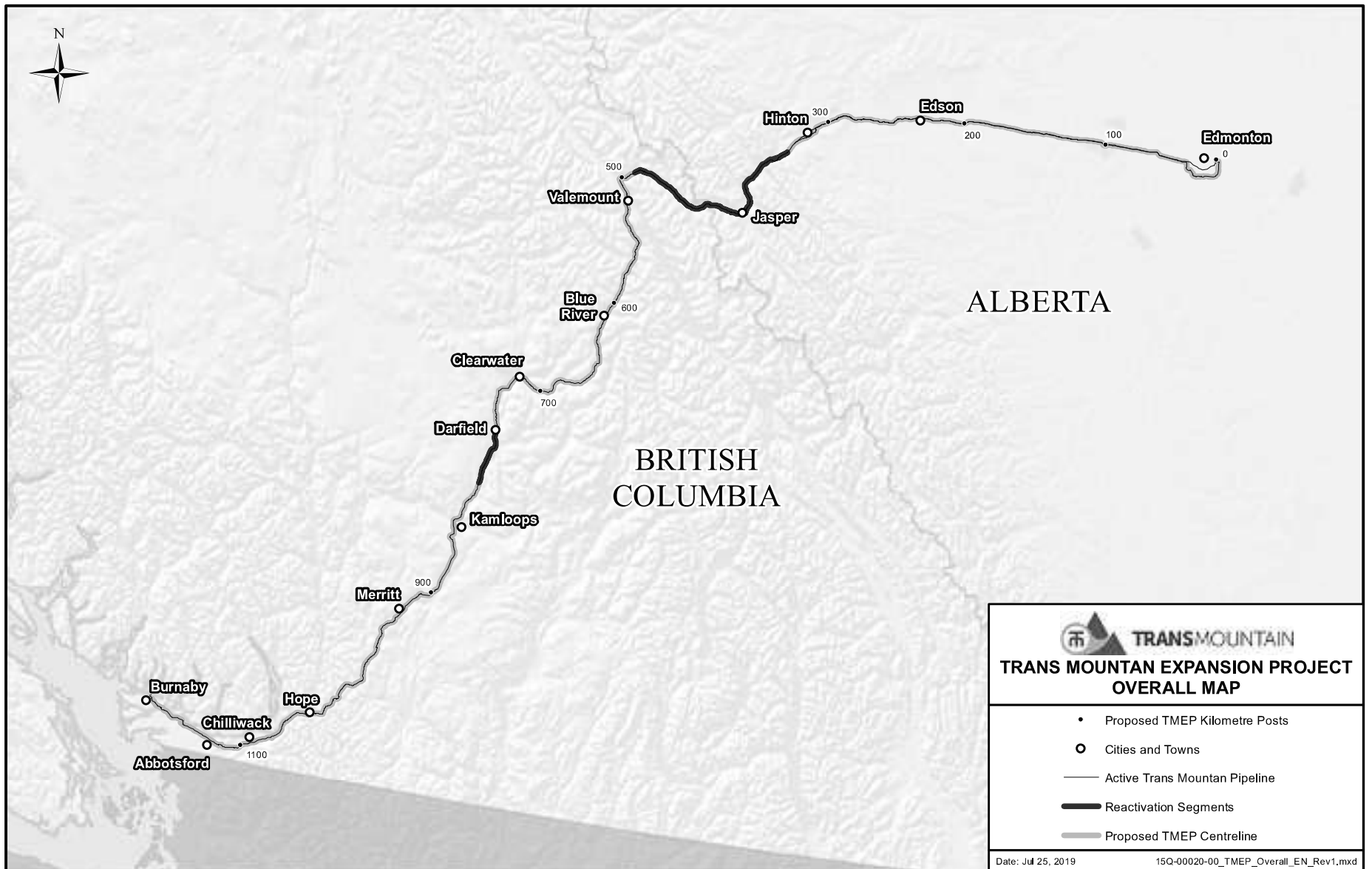
SW 2-53-22-W5M  
 SE 3-53-22-W5M  
 SW 3-53-22-W5M  
 SE 4-53-22-W5M  
 NE 4-53-22-W5M  
 NW 4-53-22-W5M  
 SW 4-53-22-W5M  
 SE 5-53-22-W5M  
 SW 5-53-22-W5M  
 SE 6-53-22-W5M  
 SW 6-53-22-W5M  
 NW 31-52-22-W5M  
 NE 36-52-23-W5M  
 NW 36-52-23-W5M  
 SW 36-52-23-W5M  
 NE 35-52-23-W5M  
 SE 35-52-23-W5M  
 SW 35-52-23-W5M  
 NW 26-52-23-W5M  
 NE 27-52-23-W5M  
 SE 27-52-23-W5M  
 SW 27-52-23-W5M  
 SE 28-52-23-W5M  
 NE 21-52-23-W5M  
 NW 21-52-23-W5M

SW 21-52-23-W5M  
 SE 20-52-23-W5M  
 NE 20-52-23-W5M  
 SW 20-52-23-W5M  
 NW 17-52-23-W5M  
 NE 18-52-23-W5M  
 SE 18-52-23-W5M  
 SW 18-52-23-W5M  
 SE 13-52-24-W5M  
 Railway Plan 7468T of SE 13-52-24-W5M  
 Plan 5251TR, Block 1, Lot 4 of NW 12 & SW 13-52-24-W5M  
 Desc. Plan 9525366, Block 1, Lot 8 of NW 12-52-24-W5M  
 Plan 5251TR, Block One (1), Lot Three (3) of NW 12-52-24-W5M  
 Plan 5251TR, Block One (1), Lot Two-R (2-R) (Reserve) of NW 12-52-24-W5M  
 Plan 8721549, Block 1, Lot 6 of NW 12-52-24-W5M  
 Desc. Plan 9520629, Lot 7 of NW 12-52-24-W5M  
 Plan 5251TR, Block One (1), Lot Five-R (5-R) (Reserve) of NW 12-52-24-W5M  
 NE 11-52-24-W5M  
 NW 11-52-24-W5M  
 SW 11-52-24-W5M  
 SE 10-52-24-W5M

NE 3-52-24-W5M  
 NW 3-52-24-W5M  
 Plan 2289BS of NW 3-52-24-W5M  
 NE 4-52-24-W5M  
 SE 4-52-24-W5M  
 SW 4-52-24-W5M  
 NW 33-51-24-W5M  
 Plan 3286BU of NW 33-51-24-W5M  
 SW 33-51-24-W5M  
 Railway Plan 7415AH of SW 33-51-24-W5M  
 Railway Plan 1423575, Area 'A' of S 33-51-24-W5M  
 NW 28-51-24-W5M  
 SW 28-51-24-W5M  
 NW 21-51-24-W5M  
 NE 20-51-24-W5M  
 NW 20-51-24-W5M  
 SW 20-51-24-W5M  
 SE 19-51-24-W5M  
 NE 18-51-24-W5M  
 NW 18-51-24-W5M  
 SW 18-51-24-W5M  
 SE 13-51-25-W5M  
 NE 12-51-25-W5M  
 NW 12-51-25-W5M  
 NE 11-51-25-W5M

SE 11-51-25-W5M  
 SW 11-51-25-W5M  
 NW 2-51-25-W5M  
 NE 3-51-25-W5M  
 NW 3-51-25-W5M  
 SW 3-51-25-W5M  
 SE 4-51-25-W5M  
 SW 4-51-25-W5M  
 NW 32-50-25-W5M  
 NE 31-50-25-W5M  
 Descriptive Plan 9926009, Lot 2 of N 31-50-25-W5M  
 Maskuta Creek of NW 31-50-25-W5M  
 Plan 6571KS, Lot A of NW 31-50-25-W5M  
 Plan 8421589, Lot 1A of SW 31-50-25-W5M  
 Plan 9222890, Lot 5 of S 31-50-25-W5M  
 Plan 9221268, Lot 12 of SW 31-50-25-W5M  
 Plan 9221268, Lot 2 of SW 31-50-25-W5M  
 Plan 9221268, Lot 3 of SW 31-50-25-W5M  
 Plan 9221268, Lot 4 of SW 31-50-25-W5M  
 Plan 9221268, Lot 5 of SW 31-50-25-W5M  
 Descriptive Plan 9921661, Lot 1 of NE 25-50-26-W5M  
 Ptn. of NE 25-50-26-W5M  
 Ptn. of SE 36-50-26-W5M

NW 25-50-26-W5M  
 SW 25-50-26-W5M  
 NE 23-50-26-W5M  
 SE 23-50-26-W5M  
 SW 23-50-26-W5M  
 Plan 052 0771, Block 1, Lot 3 of NW 14-50-26-W5M  
 Plan 052 0771, Block 1 & 2, Lot 2 of NW 14-50-26-W5M  
 Plan 052 0771, Block 2, Lot 3, Ptn. NW 14, Ptn. SW 14 & Ptn. SE 15 50-26-W5M  
 W 14-50-26-W5M  
 Plan 052 0771, Block 2, Lot 2 of SE 15-50-26-W5M  
 NE 10-50-26-W5M  
 NW 10-50-26-W5M  
 SE 10-50-26-W5M  
 SW 10-50-26-W5M  
 NW 3-50-26-W5M  
 NE 4-50-26-W5M  
 SE 4-50-26-W5M  
 NE 33-49-26-W5M  
 NW 33-49-26-W5M  
 Plan 4465RS, Pump Station Site, N 1/2 Ptn. of NW 33-49-26-W5M



The information contained herein is compiled from various government and industry sources, subject to copyright and includes but is not limited to: Copyright:(c) 2014 Esri; ©2019 Department of Natural Resources Canada; ©2019 Government of Alberta; ©2019 Province of British Columbia.



## PUBLIC NOTICE



### Trans Mountain Pipeline ULC, as General Partner of Trans Mountain Pipeline L.P. Trans Mountain Expansion Project Notice of Proposed Detailed Route Pursuant to Paragraph 34(1)(b) of the *National Energy Board Act*

**IN THE MATTER OF** the *National Energy Board Act* and the Regulations made thereunder.

**AND IN THE MATTER OF** Certificate of Public Convenience and Necessity OC-065 approving the general route of the Trans Mountain Expansion Project.

**AND IN THE MATTER OF** an application by Trans Mountain Pipeline ULC, on behalf of Trans Mountain Pipeline L.P., ("Trans Mountain"), respecting the determination and approval of the detailed route for the construction of the Trans Mountain Expansion Project, approximately 1179.9 kilometres in length, commencing at Trans Mountain's Terminal located in Sherwood Park, Alberta to Westridge Marine Terminal located in Burnaby, British Columbia as shown on the adjacent Route Map.

If you anticipate that your lands may be adversely affected by the proposed detailed route of the Trans Mountain Expansion Project, you may oppose the proposed detailed route by filing a written statement of opposition with the National Energy Board (Board) within thirty (30) days of the publication of this notice. The written statement of opposition must set out the nature of your interest in the proposed detailed route and the grounds for your opposition to that route. In light of the previous detailed route processes that were conducted for the Trans Mountain Expansion Project in 2017 and 2018, the Board will only accept statements of opposition that raise concerns regarding a material change in circumstances from the original detailed route processes. A copy of any written statement of opposition to this detailed route must be sent to the following addresses:

**National Energy Board**  
Suite 210, 517 Tenth Avenue SW  
Calgary, Alberta T2R 0A8  
Attention: Sheri Young, Secretary of the Board  
Phone: 403-292-4800  
Toll Free Fax: 1-877-288-8803  
Email: [TMX.ProcessHelp@neb-one.gc.ca](mailto:TMX.ProcessHelp@neb-one.gc.ca)  
Website: [www.neb-one.gc.ca](http://www.neb-one.gc.ca)

And to:

**Trans Mountain Expansion Project**  
Suite 2700, 300 5th Ave SW,  
Calgary Alberta T2P 5J2,  
Attention: Alain Parisé, Director, Land  
Fax: 403-514-6401  
Email: [TMEP\\_Land@transmountain.com](mailto:TMEP_Land@transmountain.com)

The process for considering statements of opposition will be as follows:

- Previous detailed route decisions, including conditions imposed by the Board, will stand if no statement of opposition is filed in relation to them within thirty (30) days following the publication of this notice. Accordingly, no action on the part of a landowner is required to ensure that Trans Mountain continues to be bound by the conditions in the original detailed route decisions.
- If a written statement of opposition is filed with the Board within thirty (30) days following the publication of this notice, the statement relates to a previous detailed route decision, and the statement raises concerns regarding a material change in circumstances from the original detailed route process, the Board will conduct a review of the previous detailed route decision.
- For detailed route hearings that were in progress on August 30, 2018 and no decision was issued, landowners and Indigenous communities need to register their continued objection by filing a statement of opposition within thirty (30) days following the publication of this notice. The Board will then continue the hearing and may add new process steps, as necessary, to address any valid concerns with respect to changed circumstances.
- Landowners and Indigenous communities that did not file a statement of opposition in the previous detailed route process, whose statement of opposition was rejected or that withdrew their statement of opposition prior to a detailed route hearing, may file a new statement of opposition within thirty (30) days following the publication of this notice. If the statement of opposition raises a material change in circumstances, the Board will hold a hearing to consider those concerns, in relation to any section or part of the pipeline affected by the concerns disclosed in the written statement.

The Board is not required to give any notice, hold any hearing or take any other action with respect to any written statement of opposition filed with the Board and may at any time disregard any such written statement if the person who filed the statement files a notice of withdrawal, or if it appears to the Board that the statement is frivolous, vexatious or is not made in good faith. If the Board determines it appropriate to hold a public hearing, the Board will fix a suitable time

and place for the hearing and will publish a notice of the hearing in at least one issue of a publication in general circulation within the area in which the lands acquired or proposed to be acquired are situated. The Board will also send a notice of the public hearing to each person who has filed a written statement of opposition with the Board. The public hearing will be conducted within the area in which the lands to which the statement relates are situated. The Board, or a person authorized by the Board, may make such inspection of the lands acquired or proposed to be acquired, or affected by, construction of the Trans Mountain Expansion Project, as deemed necessary by the Board.

If the Board determines a public hearing is required, the Board will permit each person who filed a written statement of opposition that met the requirements to make representations and may allow any other interested person to make representations before it as the Board deems proper. The Board will take into account all written statements of opposition and all representations made at the public hearing in determining the best possible route of the pipeline, and the most appropriate methods and timing of construction for the Trans Mountain Expansion. The Board may impose in any approval, such terms and conditions as it considers proper. Where the Board has held a public hearing in respect of any section or part of the Trans Mountain Expansion Project, and has approved or refused to approve the plan, profile and book of reference respecting that section or part, it will forward a copy of its decision and reasons to the Minister and each person who made representations to the Board at the public hearing.

The Board may fix such amount as it deems reasonable in respect of the actual costs reasonably incurred by any person who makes representations to the Board at such a public hearing, and the amount so fixed will be paid forthwith to the person by Trans Mountain.

Copies of the plan, profile and book of reference for the detailed route of the Trans Mountain Expansion Project may be obtained by calling 1-866-514-6700 or emailing [info@transmountain.com](mailto:info@transmountain.com). You may also view it online at <https://www.transmountain.com/detailed-route> or in person at:

**National Energy Board Library**  
2nd Floor, 517 Tenth Avenue SW  
Calgary, Alberta T2R 0A8  
Toll Free Telephone: 1-800-899-1265

**Information and templates, including a Statement of Opposition form, are also available at [www.neb-one.gc.ca/TransMountainExpansion](http://www.neb-one.gc.ca/TransMountainExpansion).**

A copy of any such written statement of opposition to this detailed route must be sent to the following addresses:

**National Energy Board**  
Suite 210, 517 Tenth Avenue SW  
Calgary, Alberta T2R 0A8  
Attention: Sheri Young, Secretary of the Board  
Toll Free Fax: 1-877-288-8803  
Email: [TMX.ProcessHelp@neb-one.gc.ca](mailto:TMX.ProcessHelp@neb-one.gc.ca)  
Website: [www.neb-one.gc.ca](http://www.neb-one.gc.ca)

And to:

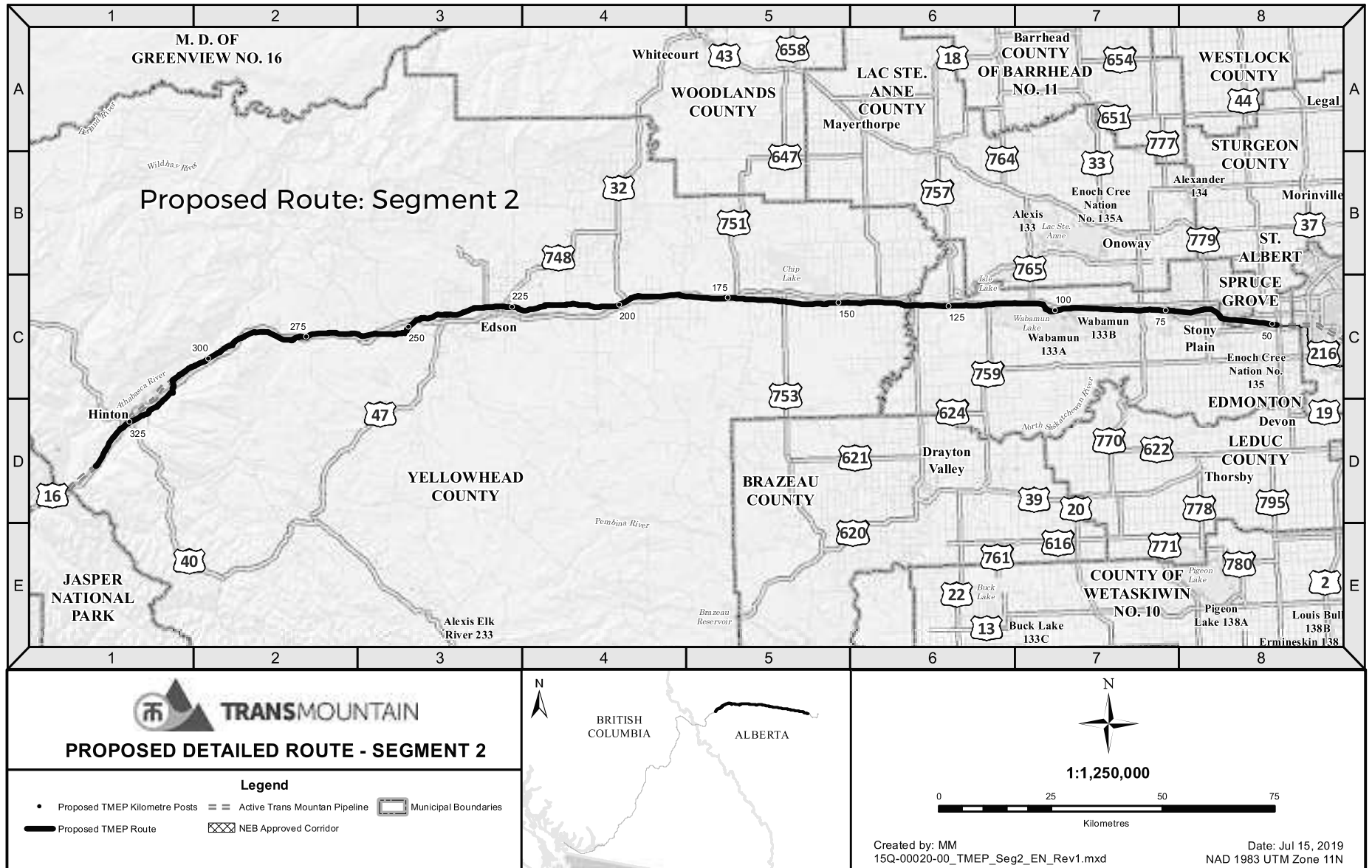
**Trans Mountain Expansion Project**  
Suite 2700, 300 5th Ave SW  
Calgary Alberta T2P 5J2  
Attention: Alain Parisé, Director, Land  
Fax: 403-514-6401  
Email: [TMEP\\_Land@transmountain.com](mailto:TMEP_Land@transmountain.com)

The Board's Alternative Dispute Resolution (ADR) process will be available and communicated by the Board when it is determined a public hearing will be held for your statement of opposition. An ADR process could take the form of a meeting between you and Trans Mountain, which may be facilitated by trained Board staff or by another neutral third party. The facilitator would assist you and Trans Mountain to develop a process that may help to resolve outstanding issues.

For more information or for any questions, you can contact a National Energy Board Process Advisor at 1-800-899-1265 or [TMX.ProcessHelp@neb-one.gc.ca](mailto:TMX.ProcessHelp@neb-one.gc.ca).

Should you have any questions concerning this notice, the proposed detailed route, or the Board's detailed route procedures, please contact Trans Mountain at 1-866-454-4717 or [info@transmountain.com](mailto:info@transmountain.com) and a Trans Mountain representative will return your call.

# PUBLIC NOTICE



The information contained herein is compiled from various government and industry sources, subject to copyright and includes but is not limited to: Copyright © 2014 Esri; ©2019 Department of Natural Resources Canada; ©2019 Government of Alberta; ©2019 Province of British Columbia.

## Property Identification

- |                 |   |   |                 |                 |   |                                      |  |  |  |  |   |                         |                 |   |                 |                 |                 |                 |                 |   |   |  |  |   |  |   |   |  |                 |   |   |   |  |  |  |   |   |   |  |  |   |                 |                         |   |                 |                |                |                |                |                         |                         |                 |  |  |                |               |   |               |               |               |               |               |               |                       |                       |  |  |  |   |   |   |   |   |               |                                       |                                      |   |   |  |   |   |   |   |   |   |  |  |   |   |   |   |                |   |   |  |  |  |   |  |                |                |                        |                        |               |                       |                       |                       |                       |                                       |                                       |                        |  |                |                |
|-----------------|---|---|-----------------|-----------------|---|--------------------------------------|--|--|--|--|---|-------------------------|-----------------|---|-----------------|-----------------|-----------------|-----------------|-----------------|---|---|--|--|---|--|---|---|--|-----------------|---|---|---|--|--|--|---|---|---|--|--|---|-----------------|-------------------------|---|-----------------|----------------|----------------|----------------|----------------|-------------------------|-------------------------|-----------------|--|--|----------------|---------------|---|---------------|---------------|---------------|---------------|---------------|---------------|-----------------------|-----------------------|--|--|--|---|---|---|---|---|---------------|---------------------------------------|--------------------------------------|---|---|--|---|---|---|---|---|---|--|--|---|---|---|---|----------------|---|---|--|--|--|---|--|----------------|----------------|------------------------|------------------------|---------------|-----------------------|-----------------------|-----------------------|-----------------------|---------------------------------------|---------------------------------------|------------------------|--|----------------|----------------|
| SE 28-52-26-W4M | Plan 1722661, Block 5, Lot 5 of NE 28-52-26-W4M | Plan 1722661, Block 5, Lot 4 of NE 28-52-26-W4M | NW 28-52-26-W4M | NE 29-52-26-W4M | Plan 5597MC, Block A of NW 29-52-26-W4M | Plan 491TR, Lot C of NW 29-52-26-W4M | Plan 4185RS, Block 1, Lot 1 of NE 30-52-26-W4M | Plan 4185RS, Block 1, Lot 2 of NE 30-52-26-W4M | Plan 4185RS, Block 1, Lot 3 of NE 30-52-26-W4M | Plan 4185RS, Block 1, Lot R of NE 30-52-26-W4M | Plan 1775RS, Block C of NE 30-52-26-W4M | Ptn. of NW 30-52-26-W4M | SW 31-52-26-W4M | Plan 0828768, Block 1, Lot 1 of SE 36-52-27-W4M | NE 25-52-27-W4M | SE 36-52-27-W4M | SW 36-52-27-W4M | SE 35-52-27-W4M | SW 35-52-27-W4M | Plan 1223022, Block 5, Lot 2 of SE 34-52-27-W4M | Plan 1223022, Block 5, Lot 3 of SE 34-52-27-W4M | Plan 1525617, Block 3, Lot 12 of SW 34-52-27-W4M | Plan 1525617, Block 3, Lot 11 of SW 34-52-27-W4M | Plan 1525617, Block 4, Lot 7 of SW 34-52-27-W4M | Plan 1523298, Block 1, Lot 10 of SW 34-52-27-W4M | Plan 1523298, Block 1, Lot 9 of SW 34-52-27-W4M | Plan 1523298, Block 1, Lot 8 of SW 34-52-27-W4M | Plan 0020866, Lot 1 of SE 33-52-27-W4M | SE 33-52-27-W4M | Plan 9925234, Block 4, Lot 11B of NE 33-52-27-W4M | Plan 9925234, Block 4, Lot 11A of NE 33-52-27-W4M | Plan 9925234, Block 4, Lot 12PUL of NE 33-52-27-W4M | Plan 7722050, Block 4, Lot 12 of NW 33-52-27-W4M | Plan 7722050, Block 4, Lot 13 of NW 33-52-27-W4M | Plan 1421557, Block 5, Lot 7A of NW 33-52-27-W4M | Plan 7722050, Block 5, Lot 7 of NW 33-52-27-W4M | Plan 7722050, Block 5, Lot 5-R of NW 33-52-27-W4M | Plan 7722050, Block 5, Lot 4 of NW 33-52-27-W4M | Plan 0123382, Block 5, Lot 2B of NW 33-52-27-W4M | Plan 0123382, Block 5, Lot 2A of NW 33-52-27-W4M | Plan 7722050, Block 5, Lot 1 of NW 33-52-27-W4M | NE 32-52-27-W4M | Ptn. of NW 32-52-27-W4M | Plan 6267R, Railway Right Of Way of NW 32-52-27-W4M | NW 32-52-27-W4M | SW 5-53-27-W4M | SE 6-53-27-W4M | NE 6-53-27-W4M | NW 6-53-27-W4M | S 1/2 of SW 7-53-27-W4M | Ptn. of SE 12-53-28-W4M | SE 12-53-28-W4M | Plan 9520308, Lot 1 of SW 12-53-28-W4M | Filed Plan 1290TR, Pump Station Site of SE 12-53-1-W5M | SW 12-53-1-W5M | NW 1-53-1-W5M | Plan 0822018, Block 1, Lot 2 of NW 1-53-1-W5M | NE 2-53-1-W5M | NW 2-53-1-W5M | NE 3-53-1-W5M | NW 3-53-1-W5M | NE 4-53-1-W5M | NW 4-53-1-W5M | Ptn. of NE 5-53-1-W5M | Ptn. of SE 8-53-1-W5M | Plan 8220443, Block 1, Lot 16 of SW 8-53-1-W5M | Plan 8220443, Block 1, Lot 17 of SW 8-53-1-W5M | Plan 8220443, Block 1, Lot 19 of SW 8-53-1-W5M | Plan 8220443, Block 6, Lot 7 of SW 8-53-1-W5M | Plan 8220443, Block 6, Lot 4 of SW 8-53-1-W5M | Plan 8220443, Block 6, Lot 3 of SW 8-53-1-W5M | Plan 8220443, Block 6, Lot 2 of SW 8-53-1-W5M | Plan 8220443, Block 6, Lot 1MR of SW 8-53-1-W5M | SE 7-53-1-W5M | Plan 3984TR, Block A of SE 7-53-1-W5M | Plan 169TR, Block 3 of SW 7-53-1-W5M | Plan 169 T.R., Block 2 of SW 7-53-1-W5M | Plan 8120870, Block 2, Lot 39MR of SE 12-53-2-W5M | Plan 8120870, Block 2, Lot A of SE 12-53-2-W5M | Plan 8120870, Block 2, Lot 30 of SE 12-53-2-W5M | Plan 8120870, Block 2, Lot 29 of SE 12-53-2-W5M | Plan 8120870, Block 2, Lot 28 of SE 12-53-2-W5M | Plan 8120870, Block 2, Lot 27 of SE 12-53-2-W5M | Plan 8120870, Block 2, Lot 26 of SE 12-53-2-W5M | Plan 8120870, Block 1, Lot 12 of SE 12-53-2-W5M | Plan 7620086, Block 1, Lot 12 of W 12-53-2-W5M | Plan 7620086, Block 4, Lot 10 of W 12-53-2-W5M | Plan 7620086, Block 4, Lot R-4 (Reserve) of W 12-53-2-W5M | Plan 7922398, Block 4, Lot 6A of SW 12-53-2-W5M | Plan 7620086, Block 3, Lot 4 of W 12-53-2-W5M | Plan 7620086, Block 3, Lot R-6 (Reserve) of W 12-53-2-W5M | SE 11-53-2-W5M | Descriptive Plan 0024717, Lot 1 of SE 11-53-2-W5M | Plan 0524274, Block 1, Lot 17 of SW 11-53-2-W5M | Plan 8021703, Block 3, Lot 6 of SW 11-53-2-W5M | Plan 8021703, Block 3, Lot 5 of SW 11-53-2-W5M | Plan 8021703, Block 3, Lot 4 of SW 11-53-2-W5M | Plan 8021703, Block 3, Lot 2A of SW 11-53-2-W5M | Plan 8021703, Block 3, Lot 1MR Municipal Reserve of SW 11-53-2-W5M | SE 10-53-2-W5M | SW 10-53-2-W5M | S 1/2 of SE 9-53-2-W5M | N 1/2 of SE 9-53-2-W5M | SW 9-53-2-W5M | Ptn. of SE 8-53-2-W5M | Ptn. of SW 8-53-2-W5M | Ptn. of SE 7-53-2-W5M | Ptn. of SW 7-53-2-W5M | Plan 9222931, Lot 1 of SE 12-53-3-W5M | Plan 9222931, Lot 2 of SE 12-53-3-W5M | Ptn. of NE 12-53-3-W5M | Ptn. Lsd 3, 4 & 6, N 1/2 & SE of Lsd 5 of SW 12-53-3-W5M | NW 12-53-3-W5M | NE 11-53-3-W5M |
|-----------------|---|---|-----------------|-----------------|---|--------------------------------------|--|--|--|--|---|-------------------------|-----------------|---|-----------------|-----------------|-----------------|-----------------|-----------------|---|---|--|--|---|--|---|---|--|-----------------|---|---|---|--|--|--|---|---|---|--|--|---|-----------------|-------------------------|---|-----------------|----------------|----------------|----------------|----------------|-------------------------|-------------------------|-----------------|--|--|----------------|---------------|---|---------------|---------------|---------------|---------------|---------------|---------------|-----------------------|-----------------------|--|--|--|---|---|---|---|---|---------------|---------------------------------------|--------------------------------------|---|---|--|---|---|---|---|---|---|--|--|---|---|---|---|----------------|---|---|--|--|--|---|--|----------------|----------------|------------------------|------------------------|---------------|-----------------------|-----------------------|-----------------------|-----------------------|---------------------------------------|---------------------------------------|------------------------|--|----------------|----------------|



## PUBLIC NOTICE

NW 11-53-3-W5M  
Plan 8021363, Block 1 of NE 10-53-3-W5M  
NW 10-53-3-W5M  
NW 10-53-3-W5M  
NW 10-53-3-W5M  
NW 10-53-3-W5M  
Ptn. of NE 9-53-3-W5M  
NW 9-53-3-W5M  
Ptn. of NW 9-53-3-W5M  
NE 8-53-3-W5M  
NW 8-53-3-W5M  
NE 7-53-3-W5M  
Ptn. of NW 7-53-3-W5M  
Ptn. of NE 12-53-4-W5M  
Ptn. of NE 12-53-4-W5M  
Ptn. E 1/2 of NW 12-53-4-W5M  
Ptn. W 1/2 of NW 12-53-4-W5M  
Plan 9823804, Lot B of NW 12-53-4-W5M  
NE 11-53-4-W5M  
NW 11-53-4-W5M  
NE 10-53-4-W5M  
NW 10-53-4-W5M  
NE 9-53-4-W5M  
NW 9-53-4-W5M  
Desc. Plan 9122412, Lot 1 of E 8-53-4-W5M  
Ptn. of SE 17-53-4-W5M  
Ptn. of NE 17-53-4-W5M  
NW 17-53-4-W5M  
Ptn. E 1/2 of 18-53-4-W5M  
Ptn. E 1/2 of 18-53-4-W5M  
NW 18-53-4-W5M  
Ptn. of NE 13-53-5-W5M  
NW 13-53-5-W5M  
Plan 0023423, Block 1, Lot 3 of NE 14-53-5-W5M  
E 1/2 of NW 14-53-5-W5M  
Plan 8820443, Area "A" & Area "B"  
of NW 14-53-5-W5M  
Plan 7820448, Lot P of NW 14-53-5-W5M  
NE 15-53-5-W5M  
NW 15-53-5-W5M  
Descriptive Plan 0024699, Lot 1  
of NW 15-53-5-W5M  
Ptn. of NE 16-53-5-W5M  
Ptn. of NW 16-53-5-W5M  
Lsd 15 & 16, Ptn. Lsd 9 & 10 of 17-53-5-W5M  
Plan 0123370, Lot 2 of NW 17-53-5-W5M  
Plan 0123370, Lot 1 of NW 17-53-5-W5M  
NE 18-53-5-W5M  
NW 18-53-5-W5M  
Plan 7721560, Lot 3 of NE 13-53-6-W5M  
Plan 7721560, Lot 1 of NE 13-53-6-W5M  
N 1/2 of NW 13-53-6-W5M  
Railway Plan 6091V of NW 13-53-6-W5M  
Ptn. N 1/2 of NW 13-53-6-W5M  
NW 13-53-6-W5M  
Plan 4418MC, Lot A of NE 14-53-6-W5M  
NE 14-53-6-W5M  
Ptn. of NW 14-53-6-W5M  
NE 15-53-6-W5M  
Ptn. of NW 15-53-6-W5M  
Ptn. of NE 16-53-6-W5M  
Ptn. of NW 16-53-6-W5M  
That Part of NW 16-53-6-W5M  
Ptn. of NE 17-53-6-W5M  
NW 17-53-6-W5M  
Desc. Plan 1022158, Block 1, Lot 2  
of NE 18-53-6-W5M  
Desc. Plan 1022158, Block 1, Lot 1  
of NE 18-53-6-W5M  
NW 18-53-6-W5M  
NE 13-53-7-W5M  
NW 13-53-7-W5M  
Descriptive Plan 9420627, Lot 1A of NE 14-53-7-W5M  
NE 14-53-7-W5M  
Ptn. of NW 14-53-7-W5M  
Ptn. of NW 14-53-7-W5M  
NE 15-53-7-W5M  
N 1/2 of NW 15-53-7-W5M  
NE 16-53-7-W5M  
NW 16-53-7-W5M  
Ptn. of NE 25-53-12-W5M  
NE 26-53-12-W5M  
NW 26-53-12-W5M  
Ptn. of NE 25-53-12-W5M  
NE 26-53-12-W5M  
NW 26-53-12-W5M  
Ptn. of NE 27-53-12-W5M  
NE 28-53-12-W5M  
NW 28-53-12-W5M  
Ptn. of NE 28-53-12-W5M  
NE 29-53-12-W5M  
NW 29-53-12-W5M  
NE 30-53-12-W5M  
SE 31-53-12-W5M  
Ptn. of SW 31-53-12-W5M  
Plan 1123526, Block 1, Lot 4 of SE 36-53-13-W5M  
Ptn. of SE 36-53-13-W5M  
Ptn. of SE 36-53-13-W5M  
Plan 5842KS, Lot A of SE 36-53-13-W5M  
Plan 3729NY, Lot (B) of SE 36-53-13-W5M  
Ptn. of SE 36-53-13-W5M  
SW 36-53-13-W5M  
Plan 0728743, Block 2, Lot 1 of SE 35-53-13-W5M  
SE 35-53-13-W5M  
SW 35-53-13-W5M  
SE 34-53-13-W5M  
Plan 2981KS, Block (C) of SW 34-53-13-W5M  
Plan 2981KS, Block (A) of SW 34-53-13-W5M  
Plan 0520062, Block 1, Lot 1 of SE 33-53-13-W5M  
SE 33-53-13-W5M  
SW 33-53-13-W5M  
SE 32-53-13-W5M  
Right of Way Plan 2238MC, Access and Meter  
Station of SE 32-53-13-W5M  
Plan 7521708, Lot A of SW 32-53-13-W5M  
SW 32-53-13-W5M  
SE 31-53-13-W5M  
SW 31-53-13-W5M  
SE 36-53-14-W5M  
SW 36-53-14-W5M  
Easterly Ptn. of NW 25-53-14-W5M  
NW 25-53-14-W5M  
Ptn. of NE 26-53-14-W5M  
NE 26-53-14-W5M  
NW 26-53-14-W5M  
Ptn. of SW 26-53-14-W5M  
SE 27-53-14-W5M  
NW 22-53-14-W5M  
SW 27-53-14-W5M  
NE 21-53-14-W5M  
NW 21-53-14-W5M  
NE 20-53-14-W5M  
NW 20-53-14-W5M  
NE 19-53-14-W5M  
NW 19-53-14-W5M  
Plan 0722111, Area "A" (Pump Stn Site)  
of NW 19-53-14-W5M  
Ptn. of NE 24-53-15-W5M  
Ptn. of NE 24-53-15-W5M  
Plan 0223980, Block 1, Lot 2 of NW 24-53-15-W5M  
Plan 1122507, Block 1, Lot 3 of NW 24-53-15-W5M  
Plan 1122507, Block 1, Lot 4 of NW 24-53-15-W5M  
W 1/2 of NW 24-53-15-W5M  
Plan 1020547, Block 1, Lot 4 of SW 25-53-15-W5M  
SE 26-53-15-W5M  
Ptn. of SE 26-53-15-W5M  
SW 26-53-15-W5M  
Ptn. of SW 26-53-15-W5M  
SE 27-53-15-W5M  
Descriptive Plan 9220726, Lot 1 of SE 27-53-15-W5M  
SW 27-53-15-W5M  
Plan 0827325, Block 4, Lot 1 of SE 28-53-15-W5M  
SE 28-53-15-W5M  
S 1/2 of SW 28-53-15-W5M  
Plan 7921360, Block 3, Lot 26 of S 29-53-15-W5M  
Plan 7921360, Block 3, Lot 24 of S 29-53-15-W5M  
Plan 7921360, Block 3, Lot 23 of S 29-53-15-W5M  
Plan 7921360, Block 2, Lot 1 of S 29-53-15-W5M  
Plan 7921360, Block 2, Lot 6 of S 29-53-15-W5M  
Plan 7921360, Block 2, Lot 7 of S 29-53-15-W5M  
Plan 7921360, Block 2, Lot 8 of S 29-53-15-W5M  
Plan 7921360, Block 2, Lot 9 of SW 29-53-15-W5M  
Plan 7921360, Block 2, Lot 10 of S 29-53-15-W5M  
Plan 7921360, Block 2, Lot 11 of S 29-53-15-W5M  
Plan 7921360, Block 2, Lot 14PUL of S 29-53-15-W5M  
SE 30-53-15-W5M  
SW 30-53-15-W5M  
Descriptive Plan 0623869, Block 1, Lot 1  
of SE 25-53-16-W5M  
Descriptive Plan 1422232, Block 2, Lot 6  
of SE 25-53-16-W5M  
SW 25-53-16-W5M  
Ptn. of NW 24-53-16-W5M  
NE 23-53-16-W5M  
Plan 0120352, Block 2, Lot 3 of NW 23-53-16-W5M  
NW 23-53-16-W5M  
Plan 9624104, Block 1, Lot 2 of NE 22-53-16-W5M  
Wolf Creek of NE 22-53-16-W5M  
Ptn. of NE 22-53-16-W5M  
S 1/2 of NW 22-53-16-W5M  
SW 22-53-16-W5M  
SE 21-53-16-W5M  
SW 21-53-16-W5M  
Ptn. Lsd 1 & 8 of 20-53-16-W5M  
McLeod River of SE 20-53-16-W5M  
Ptn. Lsd 2, 7 & 8 of SE 20-53-16-W5M  
Ptn. Lsd 9, 15 & 10 of NE 20-53-16-W5M  
Lsd 13 & 14, Ptn. Lsd 11 & 12 of NW 20-53-16-W5M  
N 1/2 of NE 19-53-16-W5M  
E 1/2 of NW 19-53-16-W5M  
Plan 9021012, Block 1, Lot 1 of NW 19-53-16-W5M  
W 1/2 of NW 19-53-16-W5M  
E 1/2 of NE 24-53-17-W5M  
Plan 9521268, Block 2, Lot 2 of NE 24-53-17-W5M  
Plan 9521268, Block 2, Lot 1 of NE 24-53-17-W5M  
Plan 3731MC of NW 24-53-17-W5M  
Plan 691AC of NW 24-53-17-W5M  
Ptn. of NW 24-53-17-W5M  
Ptn. of NE 23-53-17-W5M  
Plan 5453NY, Lot (D) of NW 23-53-17-W5M  
Plan 5453NY, Lot (C) of NW 23-53-17-W5M  
Plan 5453NY, Lot (B) of NW 23-53-17-W5M  
Plan 5453NY, Lot (A) of NW 23-53-17-W5M  
Ptn. of NE 22-53-17-W5M  
Ptn. of NE 22-53-17-W5M  
Plan 8371AA, Block (X) of NW 22-53-17-W5M  
Plan 9622722, Block A, Lot 1 of NE 21-53-17-W5M  
Plan 2071AC, Block (A) of NE 21-53-17-W5M  
Plan 7720071, Block Nineteen (19), Lot Ninety  
Three-R (93-R) of E 21-53-17-W5M  
N 1/2 of NW 21-53-17-W5M  
Plan 489KS, Block X of NW 21-53-17-W5M  
Plan 9320119, Block 1, Lot 7 of NE 20-53-17-W5M  
Plan 1320169, Block 2, Lot 12 of NE 20-53-17-W5M  
Plan 3719ET, Block Two (2), Ptn. Lot Three (3)  
of NE 20-53-17-W5M  
NW 20-53-17-W5M  
NE 19-53-17-W5M  
SE 19-53-17-W5M  
Plan 0021462, Block 2, Lot 1 of SW 19-53-17-W5M  
Plan 0021458, Lot 12ER of SW 19-53-17-W5M  
Bench Creek of SW 19-53-17-W5M  
Condominium Plan 0021458 of SW 19-53-17-W5M  
Condo Plan 0021458, Unit 8 of SW 19-53-17-W5M  
Condo Plan 0021458, Unit 9 of SW 19-53-17-W5M  
Condo Plan 0021458, Unit 10 of SW 19-53-17-W5M  
Plan 0021462, Block 1, Lot 1 of SW 19-53-17-W5M  
Plan 0323500, Block 1, Lot 3 of SE 24-53-18-W5M  
SE 24-53-18-W5M  
N 1/2 of NE 13-53-18-W5M  
NW 13-53-18-W5M  
NE 14-53-18-W5M  
NW 14-53-18-W5M  
NE 15-53-18-W5M  
NW 15-53-18-W5M  
NE 16-53-18-W5M  
NW 16-53-18-W5M  
NE 17-53-18-W5M  
SE 17-53-18-W5M  
SW 17-53-18-W5M  
SE 18-53-18-W5M  
Filed Plan 3781HW, Pump Site of SW 18-53-18-W5M  
Plan 168NY of SW 18-53-18-W5M  
Plan 9624243, Block 2, Lot 1 of SW 18-53-18-W5M  
Ptn. of SE 13-53-19-W5M  
Plan 7620526, Lot (R) (Reserve) of SE 13-53-19-W5M  
Plan 7620526, Lot A of SE 13-53-19-W5M  
Ptn. of SE 13-53-19-W5M  
Plan 8320018, Lot B of SE 13-53-19-W5M  
SW 13-53-19-W5M  
NW 12-53-19-W5M  
NE 11-53-19-W5M  
SE 11-53-19-W5M  
SW 11-53-19-W5M  
NW 2-53-19-W5M  
SW 2-53-19-W5M  
Plan 54RS of SE 3-53-19-W5M  
SE 3-53-19-W5M  
SW 3-53-19-W5M  
SE 4-53-19-W5M  
Plan 9521544, Lot 1 of SW 4-53-19-W5M  
SE 5-53-19-W5M  
S 1/2 of SW 5-53-19-W5M  
SE 6-53-19-W5M  
Ptn. of SW 6-53-19-W5M  
Railway Plan 54RS of SW 6-53-19-W5M  
Ptn. of SW 6-53-19-W5M  
SE 1-53-20-W5M  
SW 1-53-20-W5M  
SE 2-53-20-W5M  
NE 35-52-20-W5M  
NW 35-52-20-W5M  
NE 34-52-20-W5M  
SE 3-53-20-W5M  
SW 3-53-20-W5M  
SE 4-53-20-W5M  
SW 4-53-20-W5M  
SE 5-53-20-W5M  
SW 5-53-20-W5M  
SE 6-53-20-W5M  
SW 6-53-20-W5M  
SE 1-53-21-W5M  
SW 1-53-21-W5M  
SE 2-53-21-W5M  
SW 2-53-21-W5M  
SE 3-53-21-W5M  
SW 3-53-21-W5M  
SE 4-53-21-W5M  
NE 33-52-21-W5M  
NW 33-52-21-W5M  
NE 32-52-21-W5M  
NW 32-52-21-W5M  
NE 31-52-21-W5M  
Railway Plan 3998X of NE 31-52-21-W5M  
SE 31-52-21-W5M  
SW 31-52-21-W5M  
SE 36-52-22-W5M  
SW 36-52-22-W5M  
NW 36-52-22-W5M  
NE 35-52-22-W5M  
NW 35-52-22-W5M



# PUBLIC NOTICE

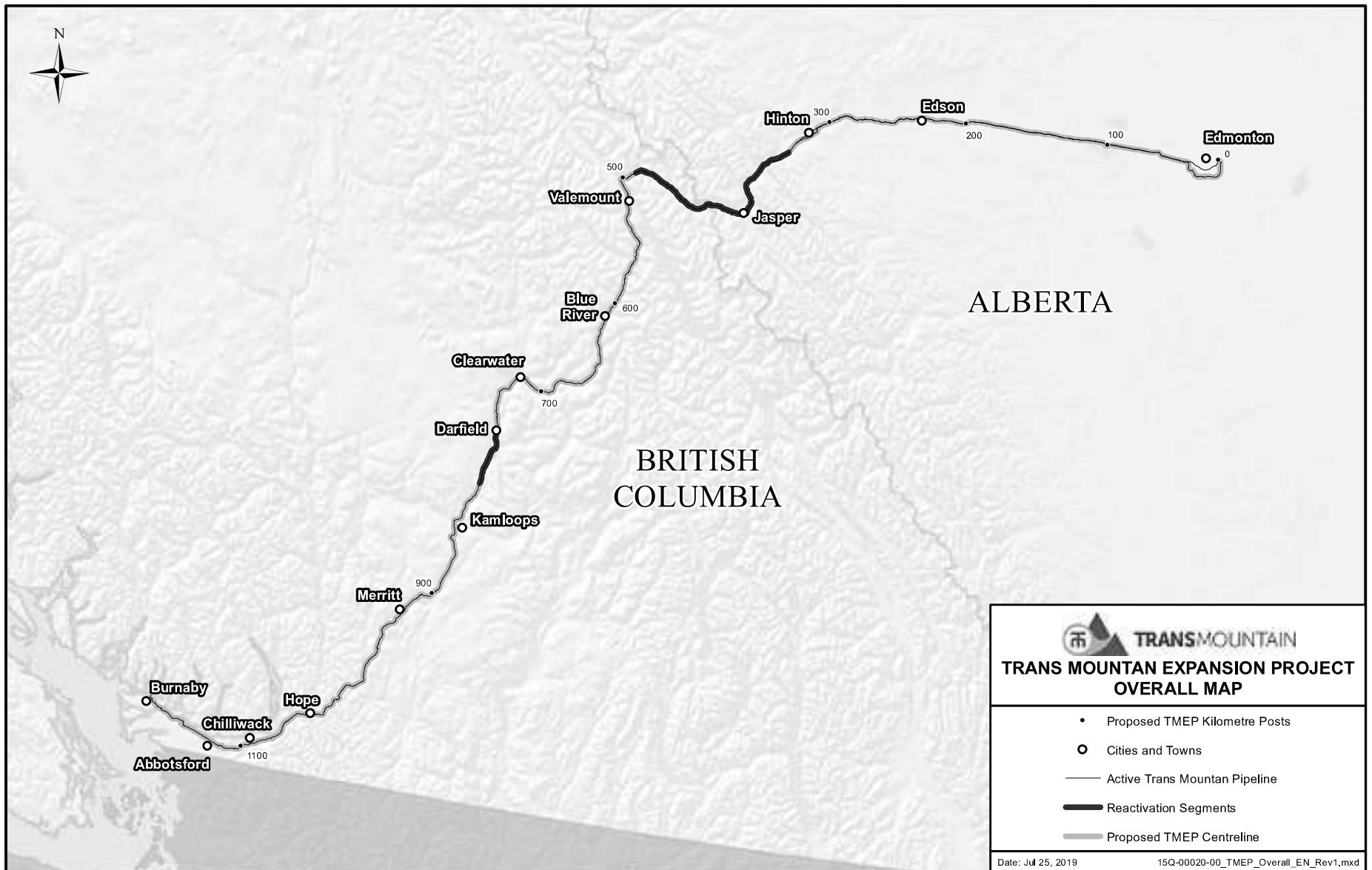
SW 2-53-22-W5M  
 SE 3-53-22-W5M  
 SW 3-53-22-W5M  
 SE 4-53-22-W5M  
 NE 4-53-22-W5M  
 NW 4-53-22-W5M  
 SW 4-53-22-W5M  
 SE 5-53-22-W5M  
 SW 5-53-22-W5M  
 SE 6-53-22-W5M  
 SW 6-53-22-W5M  
 NW 31-52-22-W5M  
 NE 36-52-23-W5M  
 NW 36-52-23-W5M  
 SW 36-52-23-W5M  
 NE 35-52-23-W5M  
 SE 35-52-23-W5M  
 SW 35-52-23-W5M  
 NW 26-52-23-W5M  
 NE 27-52-23-W5M  
 SE 27-52-23-W5M  
 SW 27-52-23-W5M  
 SE 28-52-23-W5M  
 NE 21-52-23-W5M  
 NW 21-52-23-W5M

SW 21-52-23-W5M  
 SE 20-52-23-W5M  
 NE 20-52-23-W5M  
 SW 20-52-23-W5M  
 NW 17-52-23-W5M  
 NE 18-52-23-W5M  
 SE 18-52-23-W5M  
 SW 18-52-23-W5M  
 SE 13-52-24-W5M  
 Railway Plan 7468T of SE 13-52-24-W5M  
 Plan 5251TR, Block 1, Lot 4 of NW 12 & SW 13-52-24-W5M  
 Desc. Plan 9525366, Block 1, Lot 8 of NW 12-52-24-W5M  
 Plan 5251TR, Block One (1), Lot Three (3) of NW 12-52-24-W5M  
 Plan 5251TR, Block One (1), Lot Two-R (2-R) (Reserve) of NW 12-52-24-W5M  
 Plan 8721549, Block 1, Lot 6 of NW 12-52-24-W5M  
 Desc. Plan 9520629, Lot 7 of NW 12-52-24-W5M  
 Plan 5251TR, Block One (1), Lot Five-R (5-R) (Reserve) of NW 12-52-24-W5M  
 NE 11-52-24-W5M  
 NW 11-52-24-W5M  
 SW 11-52-24-W5M  
 SE 10-52-24-W5M

NE 3-52-24-W5M  
 NW 3-52-24-W5M  
 Plan 2289BS of NW 3-52-24-W5M  
 NE 4-52-24-W5M  
 SE 4-52-24-W5M  
 SW 4-52-24-W5M  
 NW 33-51-24-W5M  
 Plan 3286BU of NW 33-51-24-W5M  
 SW 33-51-24-W5M  
 Railway Plan 7415AH of SW 33-51-24-W5M  
 Railway Plan 1423575, Area 'A' of S 33-51-24-W5M  
 NW 28-51-24-W5M  
 SW 28-51-24-W5M  
 NW 21-51-24-W5M  
 NE 20-51-24-W5M  
 NW 20-51-24-W5M  
 SW 20-51-24-W5M  
 SE 19-51-24-W5M  
 NE 18-51-24-W5M  
 NW 18-51-24-W5M  
 SW 18-51-24-W5M  
 SE 13-51-25-W5M  
 NE 12-51-25-W5M  
 NW 12-51-25-W5M  
 NE 11-51-25-W5M

SE 11-51-25-W5M  
 SW 11-51-25-W5M  
 NW 2-51-25-W5M  
 NE 3-51-25-W5M  
 NW 3-51-25-W5M  
 SW 3-51-25-W5M  
 SE 4-51-25-W5M  
 SW 4-51-25-W5M  
 NW 32-50-25-W5M  
 NE 31-50-25-W5M  
 Descriptive Plan 9926009, Lot 2 of N 31-50-25-W5M  
 Maskuta Creek of NW 31-50-25-W5M  
 Plan 6571KS, Lot A of NW 31-50-25-W5M  
 Plan 8421589, Lot 1A of SW 31-50-25-W5M  
 Plan 9222890, Lot 5 of S 31-50-25-W5M  
 Plan 9221268, Lot 12 of SW 31-50-25-W5M  
 Plan 9221268, Lot 2 of SW 31-50-25-W5M  
 Plan 9221268, Lot 3 of SW 31-50-25-W5M  
 Plan 9221268, Lot 4 of SW 31-50-25-W5M  
 Plan 9221268, Lot 5 of SW 31-50-25-W5M  
 Descriptive Plan 9921661, Lot 1 of NE 25-50-26-W5M  
 Ptn. of NE 25-50-26-W5M  
 Ptn. of SE 36-50-26-W5M

NW 25-50-26-W5M  
 SW 25-50-26-W5M  
 NE 23-50-26-W5M  
 SE 23-50-26-W5M  
 SW 23-50-26-W5M  
 Plan 052 0771, Block 1, Lot 3 of NW 14-50-26-W5M  
 Plan 052 0771, Block 1 & 2, Lot 2 of NW 14-50-26-W5M  
 Plan 052 0771, Block 2, Lot 3, Ptn. NW 14, Ptn. SW 14 & Ptn. SE 15 50-26-W5M  
 W 14-50-26-W5M  
 Plan 052 0771, Block 2, Lot 2 of SE 15-50-26-W5M  
 NE 10-50-26-W5M  
 NW 10-50-26-W5M  
 SE 10-50-26-W5M  
 SW 10-50-26-W5M  
 NW 3-50-26-W5M  
 NE 4-50-26-W5M  
 SE 4-50-26-W5M  
 NE 33-49-26-W5M  
 NW 33-49-26-W5M  
 Plan 4465RS, Pump Station Site, N 1/2 Ptn. of NW 33-49-26-W5M



The information contained herein is compiled from various government and industry sources, subject to copyright and includes but is not limited to: Copyright:(c) 2014 Esri; ©2019 Department of Natural Resources Canada; ©2019 Government of Alberta; ©2019 Province of British Columbia.



# PUBLIC NOTICE

Office national  
de l'énergie



National Energy  
Board

## Trans Mountain Pipeline ULC, as General Partner of Trans Mountain Pipeline L.P. Trans Mountain Expansion Project Notice of Proposed Detailed Route Pursuant to Paragraph 34(1)(b) of the *National Energy Board Act*

**IN THE MATTER OF** the *National Energy Board Act* and the Regulations made thereunder.

**AND IN THE MATTER OF** Certificate of Public Convenience and Necessity OC-065 approving the general route of the Trans Mountain Expansion Project.

**AND IN THE MATTER OF** an application by Trans Mountain Pipeline ULC, on behalf of Trans Mountain Pipeline L.P., ("Trans Mountain"), respecting the determination and approval of the detailed route for the construction of the Trans Mountain Expansion Project, approximately 1179.9 kilometres in length, commencing at Trans Mountain's Terminal located in Sherwood Park, Alberta to Westridge Marine Terminal located in Burnaby, British Columbia as shown on the adjacent Route Map.

If you anticipate that your lands may be adversely affected by the proposed detailed route of the Trans Mountain Expansion Project, you may oppose the proposed detailed route by filing a written statement of opposition with the National Energy Board (Board) within thirty (30) days of the publication of this notice. The written statement of opposition must set out the nature of your interest in the proposed detailed route and the grounds for your opposition to that route. In light of the previous detailed route processes that were conducted for the Trans Mountain Expansion Project in 2017 and 2018, the Board will only accept statements of opposition that raise concerns regarding a material change in circumstances from the original detailed route processes. A copy of any written statement of opposition to this detailed route must be sent to the following addresses:

**National Energy Board**  
Suite 210, 517 Tenth Avenue SW  
Calgary, Alberta T2R 0A8  
Attention: Sheri Young, Secretary of the Board  
Phone: 403-292-4800  
Toll Free Fax: 1-877-288-8803  
Email: [TMX.ProcessHelp@neb-one.gc.ca](mailto:TMX.ProcessHelp@neb-one.gc.ca)  
Website: [www.neb-one.gc.ca](http://www.neb-one.gc.ca)

And to:  
**Trans Mountain Expansion Project**  
Suite 2700, 300 5th Ave SW  
Calgary Alberta T2P 5J2,  
Attention: Alain Parisé, Director, Land  
Fax: 403-514-6401  
Email: [TMEP\\_Land@transmountain.com](mailto:TMEP_Land@transmountain.com)

The process for considering statements of opposition will be as follows:

- Previous detailed route decisions, including conditions imposed by the Board, will stand if no statement of opposition is filed in relation to them within thirty (30) days following the publication of this notice. Accordingly, no action on the part of a landowner is required to ensure that Trans Mountain continues to be bound by the conditions in the original detailed route decisions.
- If a written statement of opposition is filed with the Board within thirty (30) days following the publication of this notice, the statement

relates to a previous detailed route decision, and the statement raises concerns regarding a material change in circumstances from the original detailed route process, the Board will conduct a review of the previous detailed route decision.

- For detailed route hearings that were in progress on August 30, 2018 and no decision was issued, landowners and Indigenous communities need to register their continued objection by filing a statement of opposition within thirty (30) days following the publication of this notice. The Board will then continue the hearing and may add new process steps, as necessary, to address any valid concerns with respect to changed circumstances.
- Landowners and Indigenous communities that did not file a statement of opposition in the previous detailed route process, whose statement of opposition was rejected or that withdrew their statement of opposition prior to a detailed route hearing, may file a new statement of opposition within thirty (30) days following the publication of this notice. If the statement of opposition raises a material change in circumstances, the Board will hold a hearing to consider those concerns, in relation to any section or part of the pipeline affected by the concerns disclosed in the written statement.

The Board is not required to give any notice, hold any hearing or take any other action with respect to any written statement of opposition filed with the Board and may at any time disregard any such written statement if the person who filed the statement files a notice of withdrawal, or if it appears to the Board that the statement is frivolous, vexatious or is not made in good faith. If the Board determines it appropriate to hold a public hearing, the Board will fix a suitable time and place for the hearing and will publish a notice of the hearing in at least one issue of a publication in general circulation within the area in which the lands acquired or proposed to be acquired are situated. The Board will also send a notice of the public hearing to each person who has filed a written statement of opposition with the Board. The public hearing will be conducted within the area in which the lands to which the statement relates are situated. The Board, or a person authorized by the Board, may make such inspection of the lands acquired or proposed to be acquired, or affected by, construction of the Trans Mountain Expansion Project, as deemed necessary by the Board.

If the Board determines a public hearing is required, the Board will permit each person who filed a written statement of opposition that met the requirements to make representations and may allow any other interested person to make representations before it as the Board deems proper. The Board will take into account all written statements of opposition and all representations made at the public hearing in determining the best possible route of the pipeline, and the most appropriate methods and timing of construction for the Trans Mountain Expansion. The Board may impose in any approval, such terms and conditions as it considers proper. Where the Board has held a public hearing in respect of any section or part of the Trans Mountain Expansion Project, and has approved or refused to approve the plan, profile and book of reference respecting that section or part, it will forward a copy of its decision and reasons to the Minister and each person who made representations to the Board at the public hearing.

The Board may fix such amount as it deems reasonable in respect of the actual costs reasonably incurred by any person who makes representations to the Board at such a public hearing, and the amount so fixed will be paid forthwith to the person by Trans Mountain.

Copies of the plan, profile and book of reference for the detailed route of the Trans Mountain Expansion Project may be obtained by calling 1-866-514-6700 or emailing [info@transmountain.com](mailto:info@transmountain.com). You may also view it online at <https://www.transmountain.com/detailed-route> or in person at:

**National Energy Board Library**  
2nd Floor, 517 Tenth Avenue SW  
Calgary, Alberta T2R 0A8  
Toll Free Telephone: 1-800-899-1265

Information and templates, including a Statement of Opposition form, are also available at [www.neb-one.gc.ca/TransMountainExpansion](http://www.neb-one.gc.ca/TransMountainExpansion).

A copy of any such written statement of opposition to this detailed route must be sent to the following addresses:

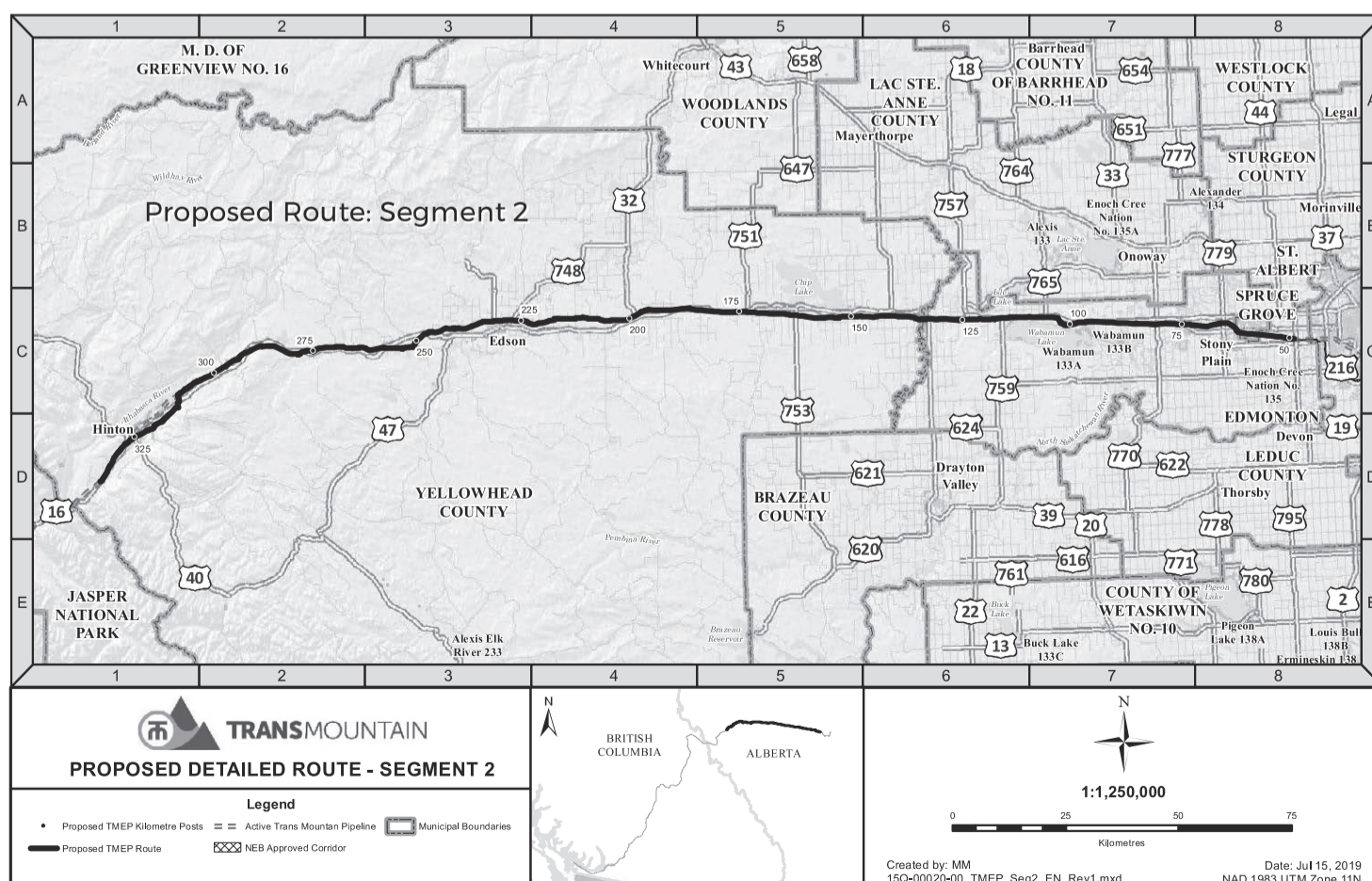
**National Energy Board**  
Suite 210, 517 Tenth Avenue SW  
Calgary, Alberta T2R 0A8  
Attention: Sheri Young, Secretary of the Board  
Toll Free Fax: 1-877-288-8803  
Email: [TMX.ProcessHelp@neb-one.gc.ca](mailto:TMX.ProcessHelp@neb-one.gc.ca)  
Website: [www.neb-one.gc.ca](http://www.neb-one.gc.ca)

And to:  
**Trans Mountain Expansion Project**  
Suite 2700, 300 5th Ave SW  
Calgary Alberta T2P 5J2  
Attention: Alain Parisé, Director, Land  
Fax: 403-514-6401  
Email: [TMEP\\_Land@transmountain.com](mailto:TMEP_Land@transmountain.com)

The Board's Alternative Dispute Resolution (ADR) process will be available and communicated by the Board when it is determined a public hearing will be held for your statement of opposition. An ADR process could take the form of a meeting between you and Trans Mountain, which may be facilitated by trained Board staff or by another neutral third party. The facilitator would assist you and Trans Mountain to develop a process that may help to resolve outstanding issues.

For more information or for any questions, you can contact a National Energy Board Process Advisor at 1-800-899-1265 or [TMX.ProcessHelp@neb-one.gc.ca](mailto:TMX.ProcessHelp@neb-one.gc.ca).

Should you have any questions concerning this notice, the proposed detailed route, or the Board's detailed route procedures, please contact Trans Mountain at 1-866-454-4717 or [info@transmountain.com](mailto:info@transmountain.com) and a Trans Mountain representative will return your call.





# PUBLIC NOTICE

# Property Identification

SE 28-52-26-W4M  
Plan 1722661, Block 5, Lot 5 of NE 28-52-26-W4M  
Plan 1722661, Block 5, Lot 4 of NE 28-52-26-W4M  
NW 28-52-26-W4M  
NE 29-52-26-W4M  
Plan 5597MC, Block A of NW 29-52-26-W4M  
Plan 491TR, Lot C of NW 29-52-26-W4M  
Plan 4185RS, Block 1, Lot 1 of NE 30-52-26-W4M  
Plan 4185RS, Block 1, Lot 2 of NE 30-52-26-W4M  
Plan 4185RS, Block 1, Lot 3 of NE 30-52-26-W4M  
Plan 4185RS, Block 1, Lot R of NE 30-52-26-W4M  
Plan 1775RS, Block C of NE 30-52-26-W4M  
Ptn. of NW 30-52-26-W4M  
SW 31-52-26-W4M  
Plan 0828768, Block 1, Lot 1 of SE 36-52-27-W4M  
NE 25-52-27-W4M  
SE 36-52-27-W4M  
SW 36-52-27-W4M  
SE 35-52-27-W4M  
SW 35-52-27-W4M  
Plan 1223022, Block 5, Lot 2 of SE 34-52-27-W4M  
Plan 1223022, Block 5, Lot 3 of SE 34-52-27-W4M  
Plan 1525617, Block 3, Lot 12 of SW 34-52-27-W4M  
Plan 1525617, Block 3, Lot 11 of SW 34-52-27-W4M  
Plan 1525617, Block 4, Lot 7 of SW 34-52-27-W4M  
Plan 1523298, Block 1, Lot 10 of SW 34-52-27-W4M  
Plan 1523298, Block 1, Lot 9 of SW 34-52-27-W4M  
Plan 1523298, Block 1, Lot 8 of SW 34-52-27-W4M  
Plan 0020866, Lot 1 of SE 33-52-27-W4M  
SE 33-52-27-W4M  
Plan 9925234, Block 4, Lot 11B of NE 33-52-27-W4M  
Plan 9925234, Block 4, Lot 11A of NE 33-52-27-W4M  
Plan 9925234, Block 4, Lot 12PUL  
of NE 33-52-27-W4M  
Plan 7722050, Block 4, Lot 12 of NW 33-52-27-W4M  
Plan 7722050, Block 4, Lot 13 of NW 33-52-27-W4M  
Plan 1421557, Block 5, Lot 7A of NW 33-52-27-W4M  
Plan 7722050, Block 5, Lot 7 of NW 33-52-27-W4M  
Plan 7722050, Block 5, Lot 5-R of NW 33-52-27-W4M  
Plan 7722050, Block 5, Lot 4 of NW 33-52-27-W4M  
Plan 0123382, Block 5, Lot 2B of NW 33-52-27-W4M  
Plan 0123382, Block 5, Lot 2A of NW 33-52-27-W4M  
Plan 7722050, Block 5, Lot 1 of NW 33-52-27-W4M  
NE 32-52-27-W4M  
Ptn. of NW 32-52-27-W4M  
Plan 6267R, Railway Right Of Way  
of NW 32-52-27-W4M  
NW 32-52-27-W4M  
SW 5-53-27-W4M  
SE 6-53-27-W4M  
NE 6-53-27-W4M  
NW 6-53-27-W4M  
S 1/2 of SW 7-53-27-W4M  
Ptn. of SE 12-53-28-W4M  
SE 12-53-28-W4M  
Plan 9520308, Lot 1 of SW 12-53-28-W4M  
Filed Plan 1290TR, Pump Station Site  
of SE 12-53-1-W5M  
SW 12-53-1-W5M  
NW 1-53-1-W5M  
Plan 0822018, Block 1, Lot 2 of NW 1-53-1-W5M  
NE 2-53-1-W5M  
NW 2-53-1-W5M  
NE 3-53-1-W5M  
NW 3-53-1-W5M  
NE 4-53-1-W5M  
NW 4-53-1-W5M  
Ptn. of NE 5-53-1-W5M  
Ptn. of SE 8-53-1-W5M  
Plan 8220443, Block 1, Lot 16 of SW 8-53-1-W5M  
Plan 8220443, Block 1, Lot 17 of SW 8-53-1-W5M  
Plan 8220443, Block 1, Lot 19 of SW 8-53-1-W5M  
Plan 8220443, Block 6, Lot 7 of SW 8-53-1-W5M  
Plan 8220443, Block 6, Lot 4 of SW 8-53-1-W5M  
Plan 8220443, Block 6, Lot 3 of SW 8-53-1-W5M  
Plan 8220443, Block 6, Lot 2 of SW 8-53-1-W5M  
Plan 8220443, Block 6, Lot 1MR of SW 8-53-1-W5M  
SE 7-53-1-W5M  
Plan 3984TR, Block A of SE 7-53-1-W5M  
Plan 169TR, Block 3 of SW 7-53-1-W5M  
Plan 169T.R., Block 2 of SW 7-53-1-W5M  
Plan 8120870, Block 2, Lot 39MR  
of SE 12-53-2-W5M  
Plan 8120870, Block 2, Lot A of SE 12-53-2-W5M  
Plan 8120870, Block 2, Lot 30 of SE 12-53-2-W5M  
Plan 8120870, Block 2, Lot 29 of SE 12-53-2-W5M  
Plan 8120870, Block 2, Lot 28 of SE 12-53-2-W5M  
Plan 8120870, Block 2, Lot 27 of SE 12-53-2-W5M  
Plan 8120870, Block 2, Lot 26 of SE 12-53-2-W5M  
Plan 8120870, Block 1, Lot 12 of SE 12-53-2-W5M  
Plan 7620086, Block 1, Lot 12 of W 12-53-2-W5M  
Plan 7620086, Block 4, Lot 10 of W 12-53-2-W5M  
Plan 7620086, Block 4, Lot R-4 (Reserve)  
of W 12-53-2-W5M  
Plan 7922398, Block 4, Lot 6A of SW 12-53-2-W5M  
Plan 7620086, Block 3, Lot 4 of W 12-53-2-W5M  
Plan 7620086, Block 3, Lot R-6 (Reserve)  
of W 12-53-2-W5M  
SE 11-53-2-W5M  
Descriptive Plan 0024717, Lot 1 of SE 11-53-2-W5M  
Plan 0524274, Block 1, Lot 17 of SW 11-53-2-W5M  
Plan 8021703, Block 3, Lot 6 of SW 11-53-2-W5M

Plan 8021703, Block 3, Lot 5 of SW 11-53-2-W5M  
Plan 8021703, Block 3, Lot 4 of SW 11-53-2-W5M  
Plan 8021703, Block 3, Lot 2A of SW 11-53-2-W5M  
Plan 8021703, Block 3, Lot 1MR Municipal Reserve  
of SW 11-53-2-W5M  
SE 10-53-2-W5M  
SW 10-53-2-W5M  
S 1/2 of SE 9-53-2-W5M  
N 1/2 of SE 9-53-2-W5M  
SW 9-53-2-W5M  
Ptn. of SE 8-53-2-W5M  
Ptn. of SW 8-53-2-W5M  
Ptn. of SE 7-53-2-W5M  
Ptn. of SW 7-53-2-W5M  
Plan 9222931, Lot 1 of SE 12-53-3-W5M  
Plan 9222931, Lot 2 of SE 12-53-3-W5M  
Ptn. of NE 12-53-3-W5M  
Ptn. Lsd 3, 4 & 6, N 1/2 & SE of Lsd 5  
of SW 12-53-3-W5M  
NW 12-53-3-W5M  
NE 11-53-3-W5M  
NW 11-53-3-W5M  
Plan 8021363, Block 1 of NE 10-53-3-W5M  
NW 10-53-3-W5M  
NW 10-53-3-W5M  
NW 10-53-3-W5M  
NW 10-53-3-W5M  
Ptn. of NE 9-53-3-W5M  
NW 9-53-3-W5M  
Ptn. of NW 9-53-3-W5M  
NE 8-53-3-W5M  
NW 8-53-3-W5M  
NE 7-53-3-W5M  
Ptn. of NW 7-53-3-W5M  
Ptn. of NE 12-53-4-W5M  
Ptn. of NE 12-53-4-W5M  
Ptn. E 1/2 of NW 12-53-4-W5M  
Ptn. W 1/2 of NW 12-53-4-W5M  
Plan 9823804, Lot B of NW 12-53-4-W5M  
NE 11-53-4-W5M  
NW 11-53-4-W5M  
NE 10-53-4-W5M  
NW 10-53-4-W5M  
NE 9-53-4-W5M  
NW 9-53-4-W5M  
Desc. Plan 9122412, Lot 1 of E 8-53-4-W5M  
Ptn. of SE 17-53-4-W5M  
Ptn. of NE 17-53-4-W5M  
NW 17-53-4-W5M  
Ptn. E 1/2 of 18-53-4-W5M  
Ptn. E 1/2 of 18-53-4-W5M  
NW 18-53-4-W5M  
Ptn. of NE 13-53-5-W5M  
NW 13-53-5-W5M  
Plan 0023423, Block 1, Lot 3 of NE 14-53-5-W5M  
E 1/2 of NW 14-53-5-W5M  
Plan 8820443, Area "A" & Area "B"  
of NW 14-53-5-W5M  
Plan 7820448, Lot P of NW 14-53-5-W5M  
NE 15-53-5-W5M  
NW 15-53-5-W5M  
Descriptive Plan 0024699, Lot 1  
of NW 15-53-5-W5M  
Ptn. of NE 16-53-5-W5M  
Ptn. of NW 16-53-5-W5M  
Lsd 15 & 16, Ptn. Lsd 9 & 10 of 17-53-5-W5M  
Plan 0123370, Lot 2 of NW 17-53-5-W5M  
Plan 0123370, Lot 1 of NW 17-53-5-W5M  
NE 18-53-5-W5M  
NW 18-53-5-W5M  
Plan 7721560, Lot 3 of NE 13-53-6-W5M  
Plan 7721560, Lot 1 of NE 13-53-6-W5M  
N 1/2 of NW 13-53-6-W5M  
Railway Plan 6091V of NW 13-53-6-W5M  
Ptn. N 1/2 of NW 13-53-6-W5M  
NW 13-53-6-W5M  
Plan 4418MC, Lot A of NE 14-53-6-W5M  
NE 14-53-6-W5M  
Ptn. of NW 14-53-6-W5M  
NE 15-53-6-W5M  
Ptn. of NW 15-53-6-W5M  
Ptn. of NE 16-53-6-W5M  
Ptn. of NW 16-53-6-W5M  
That Part of NW 16-53-6-W5M  
Ptn. of NE 17-53-6-W5M  
NW 17-53-6-W5M  
Desc. Plan 1022158, Block 1, Lot 2  
of NE 18-53-6-W5M  
Desc. Plan 1022158, Block 1, Lot 1  
of NE 18-53-6-W5M  
NW 18-53-6-W5M  
NE 13-53-7-W5M  
NW 13-53-7-W5M  
Descriptive Plan 9420627, Lot 1A of NE 14-53-7-W5M  
NE 14-53-7-W5M  
Ptn. of NW 14-53-7-W5M  
Ptn. of NW 14-53-7-W5M  
NE 15-53-7-W5M  
N 1/2 of NW 15-53-7-W5M  
NE 16-53-7-W5M  
NW 16-53-7-W5M  
Descriptive Plan 0024016, Lot 1 of SW 21-53-7-W5M

Plan 2146AT, Block X of SE 20-53-7-W5M  
Plan 1070AI, Ptn. Block (Z) of SE 20-53-7-W5M  
NE 17-53-7-W5M  
NW 17-53-7-W5M  
Plan 7720875, Lot 1-R (Reserve) of NW 17-53-7-W5M  
Pembina River of NW 17-53-7-W5M  
NE 18-53-7-W5M  
Ptn. of SE 19-53-7-W5M  
SW 19-53-7-W5M  
Ptn. of SW 19-53-7-W5M  
SE 24-53-8-W5M  
SW 24-53-8-W5M  
SE 23-53-8-W5M  
SW 23-53-8-W5M  
SE 22-53-8-W5M  
Ptn. of NE 22-53-8-W5M  
NW 22-53-8-W5M  
NE 21-53-8-W5M  
NW 21-53-8-W5M  
Plan 0622220, Block 1, Lot 1 of NW 21-53-8-W5M  
NE 20-53-8-W5M  
NW 20-53-8-W5M  
NE 19-53-8-W5M  
N 1/2 of SE 19-53-8-W5M  
SW 19-53-8-W5M  
NW 19-53-8-W5M  
NE 24-53-9-W5M  
NW 24-53-9-W5M  
NE 23-53-9-W5M  
NW 23-53-9-W5M  
NE 22-53-9-W5M  
NW 22-53-9-W5M  
NE 21-53-9-W5M  
NW 21-53-9-W5M  
Ptn. of NE 20-53-9-W5M  
NE 20-53-9-W5M  
NW 20-53-9-W5M  
NE 19-53-9-W5M  
NW 19-53-9-W5M  
NE 24-53-10-W5M  
NW 24-53-10-W5M  
NE 23-53-10-W5M  
NW 23-53-10-W5M  
NE 22-53-10-W5M  
NW 22-53-10-W5M  
NE 21-53-10-W5M  
NW 21-53-10-W5M  
NE 20-53-10-W5M  
SE 29-53-10-W5M  
SW 29-53-10-W5M  
Plan 722110, Area A (Pump Station Site)  
of SW 29-53-10-W5M  
SE 30-53-10-W5M  
SW 30-53-10-W5M  
SE 25-53-11-W5M  
SW 25-53-11-W5M  
SE 26-53-11-W5M  
SE 26-53-11-W5M  
SW 26-53-11-W5M  
SE 27-53-11-W5M  
Plan 1025255, Block 1, Lot 4 of SW 27-53-11-W5M  
Plan 1025255, Block 1, Lot 3 of SW 27-53-11-W5M  
Plan 1025255, Block 1, Lot 1 of SW 27-53-11-W5M  
SE 28-53-11-W5M  
SW 28-53-11-W5M  
NW 28-53-11-W5M  
Plan 1220632, Block 1, Lot 1 of NE 29-53-11-W5M  
Plan 4065MC, Lot A of NE 29-53-11-W5M  
NE 29-53-11-W5M  
NW 29-53-11-W5M  
NE 30-53-11-W5M  
NW 30-53-11-W5M  
Ptn. of NE 25-53-12-W5M  
Ptn. of NW 25-53-12-W5M  
NE 26-53-12-W5M  
Ptn. of NW 26-53-12-W5M  
Ptn. of NE 27-53-12-W5M  
Ptn. of NW 27-53-12-W5M  
Ptn. of NE 28-53-12-W5M  
NW 28-53-12-W5M  
NE 29-53-12-W5M  
NW 29-53-12-W5M  
NE 30-53-12-W5M  
SE 31-53-12-W5M  
Ptn. of SW 31-53-12-W5M  
Plan 1123526, Block 1, Lot 4 of SE 36-53-13-W5M  
Ptn. of SE 36-53-13-W5M  
Ptn. of SE 36-53-13-W5M  
Plan 5842KS, Lot A of SE 36-53-13-W5M  
Plan 3729NY, Lot (B) of SE 36-53-13-W5M  
Ptn. of SE 36-53-13-W5M  
SW 36-53-13-W5M  
Plan 0728743, Block 2, Lot 1 of SE 35-53-13-W5M  
SE 35-53-13-W5M  
SW 35-53-13-W5M  
SE 34-53-13-W5M  
Plan 2981KS, Block (C) of SW 34-53-13-W5M  
Plan 2981KS, Block (A) of SW 34-53-13-W5M  
Plan 0520062, Block 1, Lot 1 of SE 33-53-13-W5M  
SE 33-53-13-W5M  
SW 33-53-13-W5M

SE 32-53-13-W5M  
Right of Way Plan 2238MC, Access and Meter  
Station of SE 32-53-13-W5M  
Plan 7521708, Lot A of SW 32-53-13-W5M  
SW 32-53-13-W5M  
SE 31-53-13-W5M  
SW 31-53-13-W5M  
SE 36-53-14-W5M  
SW 36-53-14-W5M  
Easterly Ptn. of NW 25-53-14-W5M  
NW 25-53-14-W5M  
Ptn. of NE 26-53-14-W5M  
NE 26-53-14-W5M  
NW 26-53-14-W5M  
Ptn. of SW 26-53-14-W5M  
SE 27-53-14-W5M  
NW 22-53-14-W5M  
SW 27-53-14-W5M  
NE 21-53-14-W5M  
NW 21-53-14-W5M  
NE 20-53-14-W5M  
NW 20-53-14-W5M  
NE 19-53-14-W5M  
NW 19-53-14-W5M  
Plan 0722111, Area 'A' (Pump Stn Site)  
of NW 19-53-14-W5M  
Ptn. of NE 24-53-15-W5M  
Ptn. of NE 24-53-15-W5M  
Plan 0223980, Block 1, Lot 2 of NW 24-53-15-W5M  
Plan 1122507, Block 1, Lot 3 of NW 24-53-15-W5M  
Plan 1122507, Block 1, Lot 4 of NW 24-53-15-W5M  
W 1/2 of NW 24-53-15-W5M  
Plan 1020547, Block 1, Lot 4 of SW 25-53-15-W5M  
SE 26-53-15-W5M  
Ptn. of SE 26-53-15-W5M  
SW 26-53-15-W5M  
Ptn. of SW 26-53-15-W5M  
SE 27-53-15-W5M  
Descriptive Plan 9220726, Lot 1 of SE 27-53-15-W5M  
SW 27-53-15-W5M  
Plan 0827325, Block 4, Lot 1 of SE 28-53-15-W5M  
SE 28-53-15-W5M  
S 1/2 of SW 28-53-15-W5M  
Plan 7921360, Block 3, Lot 26 of S 29-53-15-W5M  
Plan 7921360, Block 3, Lot 24 of S 29-53-15-W5M  
Plan 7921360, Block 3, Lot 23 of S 29-53-15-W5M  
Plan 7921360, Block 2, Lot 1 of S 29-53-15-W5M  
Plan 7921360, Block 2, Lot 6 of S 29-53-15-W5M  
Plan 7921360, Block 2, Lot 7 of S 29-53-15-W5M  
Plan 7921360, Block 2, Lot 8 of S 29-53-15-W5M  
Plan 7921360, Block 2, Lot 9 of SW 29-53-15-W5M  
Plan 7921360, Block 2, Lot 10 of S 29-53-15-W5M  
Plan 7921360, Block 2, Lot 11 of S 29-53-15-W5M  
Plan 7921360, Block 2, Lot 14PUL of S 29-53-15-W5M  
SE 30-53-15-W5M  
SW 30-53-15-W5M  
Descriptive Plan 0623869, Block 1, Lot 1  
of SE 25-53-16-W5M  
Descriptive Plan 1422232, Block 2, Lot 6  
of SE 25-53-16-W5M  
SW 25-53-16-W5M  
Ptn. of NW 24-53-16-W5M  
NE 23-53-16-W5M  
Plan 0120352, Block 2, Lot 3 of NW 23-53-16-W5M  
NW 23-53-16-W5M  
Plan 9624104, Block 1, Lot 2 of NE 22-53-16-W5M  
Wolf Creek of NE 22-53-16-W5M  
Ptn. of NE 22-53-16-W5M  
S 1/2 of NW 22-53-16-W5M  
SW 22-53-16-W5M  
SE 21-53-16-W5M  
SW 21-53-16-W5M  
Ptn. Lsd 1 & 8 of 20-53-16-W5M  
McLeod River of SE 20-53-16-W5M  
Ptn. Lsd 2, 7 & 8 of SE 20-53-16-W5M  
Ptn. Lsd 9, 15 & 10 of NE 20-53-16-W5M  
Lsd 13 & 14, Ptn. Lsd 11 & 12 of NW 20-53-16-W5M  
N 1/2 of NE 19-53-16-W5M  
E 1/2 of NW 19-53-16-W5M  
Plan 9021012, Block 1, Lot 1 of NW 19-53-16-W5M  
W 1/2 of NW 19-53-16-W5M  
E 1/2 of NE 24-53-17-W5M  
Plan 9521268, Block 2, Lot 2 of NE 24-53-17-W5M  
Plan 9521268, Block 2, Lot 1 of NE 24-53-17-W5M  
Plan 3731MC of NW 24-53-17-W5M  
Plan 691AC of NW 24-53-17-W5M  
Ptn. of NW 24-53-17-W5M  
Ptn. of NE 23-53-17-W5M  
Plan 5453NY, Lot (D) of NW 23-53-17-W5M  
Plan 5453NY, Lot (C) of NW 23-53-17-W5M  
Plan 5453NY, Lot (B) of NW 23-53-17-W5M  
Plan 5453NY, Lot (A) of NW 23-53-17-W5M  
Ptn. of NE 22-53-17-W5M  
Ptn. of NE 22-53-17-W5M  
Plan 8371AA, Block (X) of NW 22-53-17-W5M  
Plan 9622722, Block A, Lot 1 of NE 21-53-17-W5M  
Plan 2071AC, Block (A) of NE 21-53-17-W5M  
Plan 7720071, Block Nineteen (19), Lot Ninety  
Three-R (93-R) of E 21-53-17-W5M  
N 1/2 of NW 21-53-17-W5M  
Plan 489KS, Block X of NW 21-53-17-W5M

# PUBLIC NOTICE

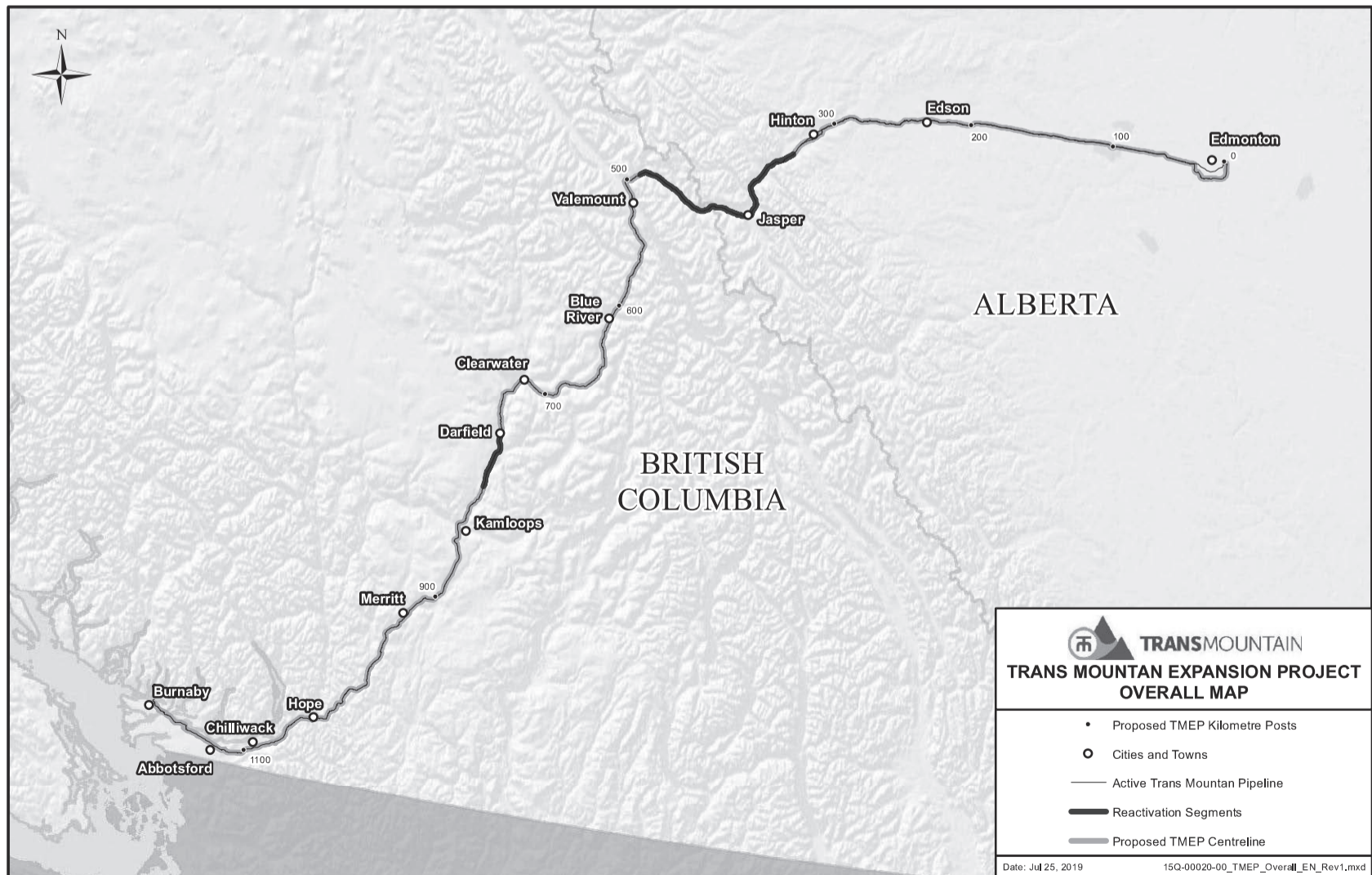
# Property Identification

Plan 9320119, Block 1, Lot 7 of NE 20-53-17-W5M  
 Plan 1320169, Block 2, Lot 12 of NE 20-53-17-W5M  
 Plan 3719ET, Block Two (2), Ptn. Lot Three (3) of NE 20-53-17-W5M  
 NW 20-53-17-W5M  
 NE 19-53-17-W5M  
 SE 19-53-17-W5M  
 Plan 0021462, Block 2, Lot 1 of SW 19-53-17-W5M  
 Plan 0021458, Lot 12ER of SW 19-53-17-W5M  
 Bench Creek of SW 19-53-17-W5M  
 Condominium Plan 0021458 of SW 19-53-17-W5M  
 Condo Plan 0021458, Unit 8 of SW 19-53-17-W5M  
 Condo Plan 0021458, Unit 9 of SW 19-53-17-W5M  
 Condo Plan 0021458, Unit 10 of SW 19-53-17-W5M  
 Plan 0021462, Block 1, Lot 1 of SW 19-53-17-W5M  
 Plan 0323500, Block 1, Lot 3 of SE 24-53-18-W5M  
 SE 24-53-18-W5M  
 N 1/2 of NE 13-53-18-W5M  
 NW 13-53-18-W5M  
 NE 14-53-18-W5M  
 NW 14-53-18-W5M  
 NE 15-53-18-W5M  
 NW 15-53-18-W5M  
 NE 16-53-18-W5M  
 NW 16-53-18-W5M  
 NE 17-53-18-W5M  
 SE 17-53-18-W5M  
 SW 17-53-18-W5M  
 SE 18-53-18-W5M  
 Filed Plan 3781HW, Pump Site of SW 18-53-18-W5M  
 Plan 168NY of SW 18-53-18-W5M  
 Plan 9624243, Block 2, Lot 1 of SW 18-53-18-W5M  
 Ptn. of SE 13-53-19-W5M  
 Plan 7620526, Lot (R) (Reserve) of SE 13-53-19-W5M  
 Plan 7620526, Lot A of SE 13-53-19-W5M  
 Ptn. of SE 13-53-19-W5M  
 Plan 8320018, Lot B of SE 13-53-19-W5M  
 SW 13-53-19-W5M  
 NW 12-53-19-W5M  
 NE 11-53-19-W5M  
 SE 11-53-19-W5M  
 SW 11-53-19-W5M  
 NW 2-53-19-W5M  
 SW 2-53-19-W5M  
 Plan 54RS of SE 3-53-19-W5M  
 SE 3-53-19-W5M  
 SW 3-53-19-W5M  
 SE 4-53-19-W5M  
 Plan 9521544, Lot 1 of SW 4-53-19-W5M  
 SE 5-53-19-W5M  
 S 1/2 of SW 5-53-19-W5M  
 SE 6-53-19-W5M  
 Ptn. of SW 6-53-19-W5M

Railway Plan 54RS of SW 6-53-19-W5M  
 Ptn. of SW 6-53-19-W5M  
 SE 1-53-20-W5M  
 SW 1-53-20-W5M  
 SE 2-53-20-W5M  
 NE 35-52-20-W5M  
 NW 35-52-20-W5M  
 NE 34-52-20-W5M  
 SE 3-53-20-W5M  
 SW 3-53-20-W5M  
 SE 4-53-20-W5M  
 SW 4-53-20-W5M  
 SE 5-53-20-W5M  
 SW 5-53-20-W5M  
 SE 6-53-20-W5M  
 SW 6-53-20-W5M  
 SE 1-53-21-W5M  
 SW 1-53-21-W5M  
 SE 2-53-21-W5M  
 SW 2-53-21-W5M  
 SE 3-53-21-W5M  
 SW 3-53-21-W5M  
 SE 4-53-21-W5M  
 NE 33-52-21-W5M  
 NW 33-52-21-W5M  
 NE 32-52-21-W5M  
 NW 32-52-21-W5M  
 NE 31-52-21-W5M  
 Railway Plan 3998X of NE 31-52-21-W5M  
 SE 31-52-21-W5M  
 SW 31-52-21-W5M  
 SE 36-52-22-W5M  
 SW 36-52-22-W5M  
 NW 36-52-22-W5M  
 NE 35-52-22-W5M  
 NW 35-52-22-W5M  
 SW 2-53-22-W5M  
 SE 3-53-22-W5M  
 SW 3-53-22-W5M  
 SE 4-53-22-W5M  
 NE 4-53-22-W5M  
 NW 4-53-22-W5M  
 SW 4-53-22-W5M  
 SE 5-53-22-W5M  
 SW 5-53-22-W5M  
 SE 6-53-22-W5M  
 NW 31-52-22-W5M  
 NE 36-52-23-W5M  
 NW 36-52-23-W5M  
 SW 36-52-23-W5M  
 NE 35-52-23-W5M  
 SE 35-52-23-W5M

SW 35-52-23-W5M  
 NW 26-52-23-W5M  
 NE 27-52-23-W5M  
 SE 27-52-23-W5M  
 SW 27-52-23-W5M  
 SE 28-52-23-W5M  
 NE 21-52-23-W5M  
 NW 21-52-23-W5M  
 SW 21-52-23-W5M  
 SE 20-52-23-W5M  
 NE 20-52-23-W5M  
 SW 20-52-23-W5M  
 NW 17-52-23-W5M  
 NE 18-52-23-W5M  
 SE 18-52-23-W5M  
 SW 18-52-23-W5M  
 SE 13-52-24-W5M  
 Railway Plan 7468T of SE 13-52-24-W5M  
 Plan 5251TR, Block 1, Lot 4 of NW 12 & SW 13-52-24-W5M  
 Desc. Plan 9525366, Block 1, Lot 8 of NW 12-52-24-W5M  
 Plan 5251TR, Block One (1), Lot Three (3) of NW 12-52-24-W5M  
 Plan 5251TR, Block One (1), Lot Two-R (2-R) (Reserve) of NW 12-52-24-W5M  
 Plan 8721549, Block 1, Lot 6 of NW 12-52-24-W5M  
 Desc. Plan 9520629, Lot 7 of NW 12-52-24-W5M  
 Plan 5251TR, Block One (1), Lot Five-R (5-R) (Reserve) of NW 12-52-24-W5M  
 NE 11-52-24-W5M  
 NW 11-52-24-W5M  
 SW 11-52-24-W5M  
 SE 10-52-24-W5M  
 NE 3-52-24-W5M  
 NW 3-52-24-W5M  
 Plan 2289BS of NW 3-52-24-W5M  
 NE 4-52-24-W5M  
 SE 4-52-24-W5M  
 SW 4-52-24-W5M  
 NW 33-51-24-W5M  
 Plan 3286BU of NW 33-51-24-W5M  
 SW 33-51-24-W5M  
 Railway Plan 7415AH of SW 33-51-24-W5M  
 Railway Plan 1423575, Area 'A' of S 33-51-24-W5M  
 NW 28-51-24-W5M  
 SW 28-51-24-W5M  
 NW 21-51-24-W5M  
 NE 20-51-24-W5M  
 NW 20-51-24-W5M  
 SW 20-51-24-W5M  
 SE 19-51-24-W5M  
 NE 18-51-24-W5M  
 NW 18-51-24-W5M  
 SW 18-51-24-W5M

SE 13-51-25-W5M  
 NE 12-51-25-W5M  
 NW 12-51-25-W5M  
 NE 11-51-25-W5M  
 SE 11-51-25-W5M  
 SW 11-51-25-W5M  
 NW 2-51-25-W5M  
 NE 3-51-25-W5M  
 NW 3-51-25-W5M  
 SW 3-51-25-W5M  
 SE 4-51-25-W5M  
 SW 4-51-25-W5M  
 NW 32-50-25-W5M  
 NE 31-50-25-W5M  
 Descriptive Plan 9926009, Lot 2 of N 31-50-25-W5M  
 Maskuta Creek of NW 31-50-25-W5M  
 Plan 6571KS, Lot A of NW 31-50-25-W5M  
 Plan 8421589, Lot 1A of SW 31-50-25-W5M  
 Plan 9222890, Lot 5 of S 31-50-25-W5M  
 Plan 9221268, Lot 12 of SW 31-50-25-W5M  
 Plan 9221268, Lot 2 of SW 31-50-25-W5M  
 Plan 9221268, Lot 3 of SW 31-50-25-W5M  
 Plan 9221268, Lot 4 of SW 31-50-25-W5M  
 Plan 9221268, Lot 5 of SW 31-50-25-W5M  
 Descriptive Plan 9921661, Lot 1 of NE 25-50-26-W5M  
 Ptn. of NE 25-50-26-W5M  
 Ptn. of SE 36-50-26-W5M  
 NW 25-50-26-W5M  
 SW 25-50-26-W5M  
 NE 23-50-26-W5M  
 SE 23-50-26-W5M  
 SW 23-50-26-W5M  
 Plan 052 0771, Block 1, Lot 3 of NW 14-50-26-W5M  
 Plan 052 0771, Block 1 & 2, Lot 2 of NW 14-50-26-W5M  
 Plan 052 0771, Block 2, Lot 3, Ptn. NW 14, Ptn. SW 14 & Ptn. SE 15 50-26-W5M  
 W 14-50-26-W5M  
 Plan 052 0771, Block 2, Lot 2 of SE 15-50-26-W5M  
 NE 10-50-26-W5M  
 NW 10-50-26-W5M  
 SE 10-50-26-W5M  
 SW 10-50-26-W5M  
 NW 3-50-26-W5M  
 NE 4-50-26-W5M  
 SE 4-50-26-W5M  
 NE 33-49-26-W5M  
 NW 33-49-26-W5M  
 Plan 4465RS, Pump Station Site, N 1/2 Ptn. of NW 33-49-26-W5M



The information contained herein is compiled from various government and industry sources, subject to copyright and includes but is not limited to: Copyright(c) 2014 Esri; ©2019 Department of Natural Resources Canada; ©2019 Government of Alberta; ©2019 Province of British Columbia.





**PUBLIC NOTICE**Office national  
de l'énergieNational Energy  
Board

**Trans Mountain Pipeline ULC, as General Partner of Trans Mountain Pipeline L.P.  
Trans Mountain Expansion Project  
Notice of Proposed Detailed Route  
Pursuant to Paragraph 34(1)(b) of the *National Energy Board Act***

**IN THE MATTER OF** the *National Energy Board Act* and the Regulations made thereunder.

**AND IN THE MATTER OF** Certificate of Public Convenience and Necessity OC-065 approving the general route of the Trans Mountain Expansion Project.

**AND IN THE MATTER OF** an application by Trans Mountain Pipeline ULC, on behalf of Trans Mountain Pipeline L.P., ("Trans Mountain"), respecting the determination and approval of the detailed route for the construction of the Trans Mountain Expansion Project, approximately 1179.9 kilometres in length, commencing at Trans Mountain's Terminal located in Sherwood Park, Alberta to Westridge Marine Terminal located in Burnaby, British Columbia as shown on the adjacent Route Map.

If you anticipate that your lands may be adversely affected by the proposed detailed route of the Trans Mountain Expansion Project, you may oppose the proposed detailed route by filing a written statement of opposition with the National Energy Board (Board) within thirty (30) days of the publication of this notice. The written statement of opposition must set out the nature of your interest in the proposed detailed route and the grounds for your opposition to that route. In light of the previous detailed route processes that were conducted for the Trans Mountain Expansion Project in 2017 and 2018, the Board will only accept statements of opposition that raise concerns regarding a material change in circumstances from the original detailed route processes. A copy of any written statement of opposition to this detailed route must be sent to the following addresses:

**National Energy Board**  
Suite 210, 517 Tenth Avenue SW  
Calgary, Alberta T2R 0A8  
Attention: Sheri Young,  
Secretary of the Board  
Phone: 403-292-4800  
Toll Free Fax: 1-877-288-8803  
Email: [TMX.ProcessHelp@neb-one.gc.ca](mailto:TMX.ProcessHelp@neb-one.gc.ca)  
Website: [www.neb-one.gc.ca](http://www.neb-one.gc.ca)

And to:

**Trans Mountain Expansion Project**  
Suite 2700, 300 5th Ave SW  
Calgary Alberta T2P 5J2,  
Attention: Alain Parisé, Director, Land  
Fax: 403-514-6401  
Email: [TMEP\\_Land@transmountain.com](mailto:TMEP_Land@transmountain.com)

The process for considering statements of opposition will be as follows:

- Previous detailed route decisions, including conditions imposed by the Board, will stand if no statement of opposition is filed in relation to them within thirty (30) days following the publication of this notice. Accordingly, no action on the part of a landowner is required to ensure that Trans Mountain continues to be bound by the conditions in the original detailed route decisions.
- If a written statement of opposition is filed with the Board within thirty (30) days following the publication of this notice, the statement relates to a previous detailed route decision, and the statement raises concerns regarding a material change in circumstances from the original detailed route process, the Board will conduct a review of the previous detailed route decision.
- For detailed route hearings that were in progress on August 30, 2018 and no decision was issued, landowners and Indigenous communities need to register their continued objection by filing a statement of opposition within thirty (30) days following the publication of this notice. The Board will then continue the hearing and may add new process steps, as necessary, to address any valid concerns with respect to changed circumstances.
- Landowners and Indigenous communities that did not file a statement of opposition in the previous detailed route process, whose statement of opposition was rejected or that withdrew their statement of opposition prior to a detailed route hearing, may file a new

statement of opposition within thirty (30) days following the publication of this notice. If the statement of opposition raises a material change in circumstances, the Board will hold a hearing to consider those concerns, in relation to any section or part of the pipeline affected by the concerns disclosed in the written statement.

The Board is not required to give any notice, hold any hearing or take any other action with respect to any written statement of opposition filed with the Board and may at any time disregard any such written statement if the person who filed the statement files a notice of withdrawal, or if it appears to the Board that the statement is frivolous, vexatious or is not made in good faith. If the Board determines it appropriate to hold a public hearing, the Board will fix a suitable time and place for the hearing and will publish a notice of the hearing in at least one issue of a publication in general circulation within the area in which the lands acquired or proposed to be acquired are situated. The Board will also send a notice of the public hearing to each person who has filed a written statement of opposition with the Board. The public hearing will be conducted within the area in which the lands to which the statement relates are situated. The Board, or a person authorized by the Board, may make such inspection of the lands acquired or proposed to be acquired, or affected by, construction of the Trans Mountain Expansion Project, as deemed necessary by the Board.

If the Board determines a public hearing is required, the Board will permit each person who filed a written statement of opposition that met the requirements to make representations and may allow any other interested person to make representations before it as the Board deems proper. The Board will take into account all written statements of opposition and all representations made at the public hearing in determining the best possible route of the pipeline, and the most appropriate methods and timing of construction for the Trans

**PUBLIC NOTICE**

Mountain Expansion. The Board may impose in any approval, such terms and conditions as it considers proper. Where the Board has held a public hearing in respect of any section or part of the Trans Mountain Expansion Project, and has approved or refused to approve the plan, profile and book of reference respecting that section or part, it will forward a copy of its decision and reasons to the Minister and each person who made representations to the Board at the public hearing.

The Board may fix such amount as it deems reasonable in respect of the actual costs reasonably incurred by any person who makes representations to the Board at such a public hearing, and the amount so fixed will be paid forthwith to the person by Trans Mountain.

Copies of the plan, profile and book of reference for the detailed route of the Trans Mountain Expansion Project may be obtained by calling 1-866-514-6700 or emailing info@transmountain.com. You may also view it online at <https://www.transmountain.com/detailed-route> or in person at:

**National Energy Board Library**  
**2nd Floor, 517 Tenth Avenue SW**  
**Calgary, Alberta T2R 0A8**  
**Toll Free Telephone: 1-800-899-1265**

**Information and templates, including a Statement of Opposition form, are also available at [www.neb-one.gc.ca/TransMountainExpansion](http://www.neb-one.gc.ca/TransMountainExpansion).**

A copy of any such written statement of opposition to this detailed route must be sent to the following addresses:

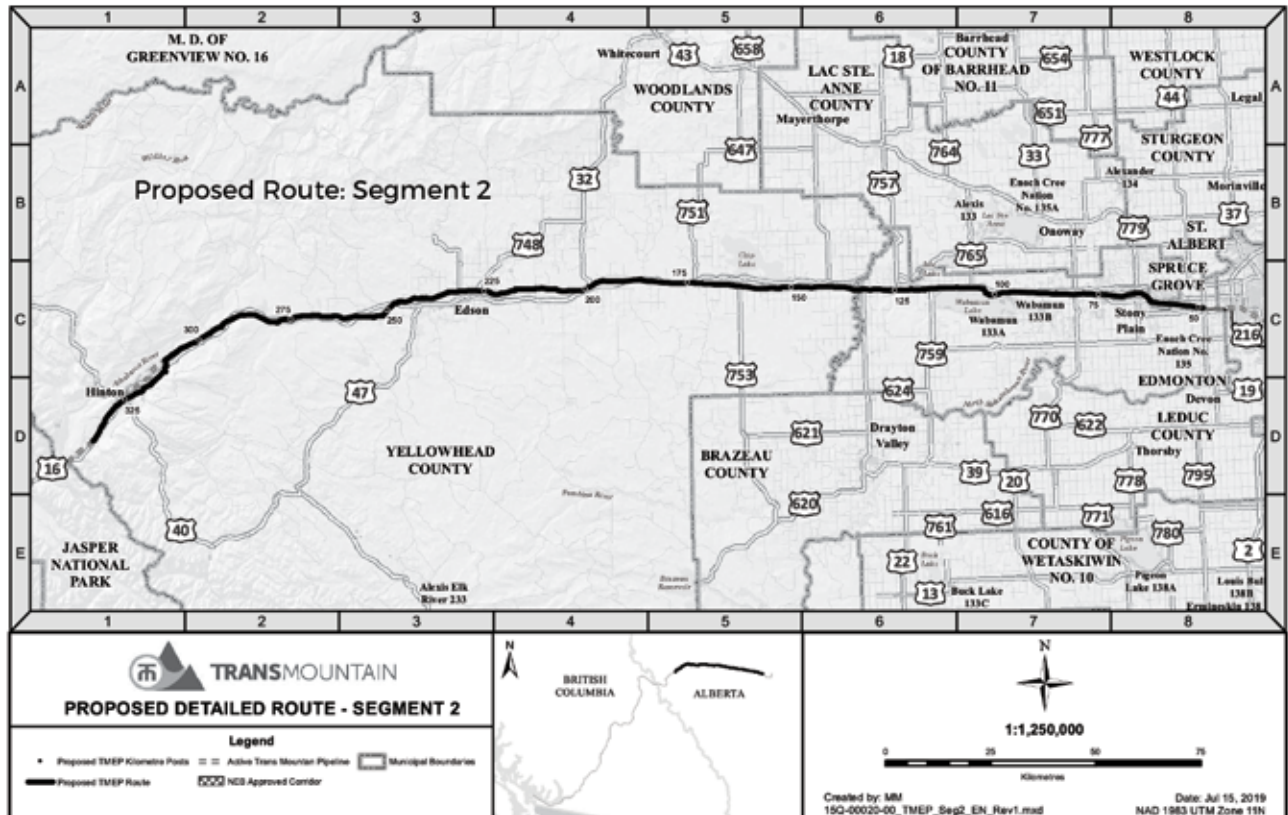
**National Energy Board**  
**Suite 210, 517 Tenth Avenue SW**  
**Calgary, Alberta T2R 0A8**  
**Attention: Sheri Young, Secretary of the Board**  
**Toll Free Fax: 1-877-288-8803**  
**Email: [TMX.ProcessHelp@neb-one.gc.ca](mailto:TMX.ProcessHelp@neb-one.gc.ca)**  
**Website: [www.neb-one.gc.ca](http://www.neb-one.gc.ca)**

And to:  
**Trans Mountain Expansion Project**  
**Suite 2700, 300 5th Ave SW**  
**Calgary Alberta T2P 5J2**  
**Attention: Alain Parisé, Director, Land**  
**Fax: 403-514-6401**  
**Email: [TMEP\\_Land@transmountain.com](mailto:TMEP_Land@transmountain.com)**

The Board's Alternative Dispute Resolution (ADR) process will be available and communicated by the Board when it is determined a public hearing will be held for your statement of opposition. An ADR process could take the form of a meeting between you and Trans Mountain, which may be facilitated by trained Board staff or by another neutral third party. The facilitator would assist you and Trans Mountain to develop a process that may help to resolve outstanding issues.

For more information or for any questions, you can contact a National Energy Board Process Advisor at 1-800-899-1265 or TMX.ProcessHelp@neb-one.gc.ca.

Should you have any questions concerning this notice, the proposed detailed route, or the Board's detailed route procedures, please contact Trans Mountain at 1-866-454-4717 or info@transmountain.com and a Trans Mountain representative will return your call.



The information contained herein is compiled from various government and industry sources, subject to copyright and includes but is not limited to: Copyright © 2014 Enbridge Pipelines Inc. Department of Natural Resources Canada, 2019 Government of Alberta, 2019 Province of British Columbia.



## PUBLIC NOTICE

SE 28-52-26-W4M  
 Plan 1722661, Block 5, Lot 5  
 of NE 28-52-26-W4M  
 Plan 1722661, Block 5, Lot 4  
 of NE 28-52-26-W4M  
 NW 28-52-26-W4M  
 NE 29-52-26-W4M  
 Plan 5597MC, Block A of NW 29-52-26-W4M  
 Plan 491TR, Lot C of NW 29-52-26-W4M  
 Plan 4185RS, Block 1, Lot 1  
 of NE 30-52-26-W4M  
 Plan 4185RS, Block 1, Lot 2  
 of NE 30-52-26-W4M  
 Plan 4185RS, Block 1, Lot 3  
 of NE 30-52-26-W4M  
 Plan 4185RS, Block 1, Lot R  
 of NE 30-52-26-W4M  
 Plan 1775RS, Block C  
 of NE 30-52-26-W4M  
 Ptn. of NW 30-52-26-W4M  
 SW 31-52-26-W4M  
 Plan 0828768, Block 1, Lot 1  
 of SE 36-52-27-W4M  
 NE 25-52-27-W4M  
 SE 36-52-27-W4M  
 SW 36-52-27-W4M  
 SE 35-52-27-W4M  
 SW 35-52-27-W4M  
 Plan 1223022, Block 5, Lot 2  
 of SE 34-52-27-W4M  
 Plan 1223022, Block 5, Lot 3  
 of SE 34-52-27-W4M  
 Plan 1525617, Block 3, Lot 12  
 of SW 34-52-27-W4M  
 Plan 1525617, Block 3, Lot 11  
 of SW 34-52-27-W4M  
 Plan 1525617, Block 4, Lot 7  
 of SW 34-52-27-W4M  
 Plan 1523298, Block 1, Lot 10  
 of SW 34-52-27-W4M  
 Plan 1523298, Block 1, Lot 9  
 of SW 34-52-27-W4M  
 Plan 1523298, Block 1, Lot 8  
 of SW 34-52-27-W4M  
 Plan 0020866, Lot 1  
 of SE 33-52-27-W4M  
 SE 33-52-27-W4M  
 Plan 9925234, Block 4, Lot 11B  
 of NE 33-52-27-W4M  
 Plan 9925234, Block 4, Lot 11A  
 of NE 33-52-27-W4M  
 Plan 9925234, Block 4, Lot 12PUL  
 of NE 33-52-27-W4M  
 Plan 7722050, Block 4, Lot 12  
 of NW 33-52-27-W4M  
 Plan 7722050, Block 4, Lot 13  
 of NW 33-52-27-W4M  
 Plan 1421557, Block 5, Lot 7A  
 of NW 33-52-27-W4M  
 Plan 7722050, Block 5, Lot 7  
 of NW 33-52-27-W4M  
 Plan 7722050, Block 5, Lot 5-R  
 of NW 33-52-27-W4M  
 Plan 7722050, Block 5, Lot 4  
 of NW 33-52-27-W4M  
 Plan 0123382, Block 5, Lot 2B  
 of NW 33-52-27-W4M  
 Plan 0123382, Block 5, Lot 2A  
 of NW 33-52-27-W4M  
 Plan 7722050, Block 5, Lot 1  
 of NW 33-52-27-W4M  
 NE 32-52-27-W4M  
 Ptn. of NW 32-52-27-W4M  
 Plan 6267R, Railway Right Of Way  
 of NW 32-52-27-W4M  
 NW 32-52-27-W4M  
 SW 5-53-27-W4M  
 SE 6-53-27-W4M  
 NE 6-53-27-W4M  
 NW 6-53-27-W4M  
 S 1/2 of SW 7-53-27-W4M  
 Ptn. of SE 12-53-28-W4M  
 SE 12-53-28-W4M  
 Plan 9520308, Lot 1 of SW 12-53-28-W4M  
 Filed Plan 1290TR, Pump Station Site  
 of SE 12-53-1-W5M  
 SW 12-53-1-W5M  
 NW 1-53-1-W5M  
 Plan 0822018, Block 1, Lot 2 of NW 1-53-1-W5M  
 NE 2-53-1-W5M  
 NW 2-53-1-W5M  
 NE 3-53-1-W5M  
 NW 3-53-1-W5M  
 NE 4-53-1-W5M  
 NW 4-53-1-W5M  
 Ptn. of NE 5-53-1-W5M  
 Ptn. of SE 8-53-1-W5M  
 Plan 8220443, Block 1, Lot 16  
 of SW 8-53-1-W5M  
 Plan 8220443, Block 1, Lot 17  
 of SW 8-53-1-W5M  
 Plan 8220443, Block 1, Lot 19  
 of SW 8-53-1-W5M  
 Plan 8220443, Block 6, Lot 7  
 of SW 8-53-1-W5M  
 Plan 8220443, Block 6, Lot 4  
 of SW 8-53-1-W5M  
 Plan 8220443, Block 6, Lot 3  
 of SW 8-53-1-W5M  
 Plan 8220443, Block 6, Lot 2  
 of SW 8-53-1-W5M  
 Plan 8220443, Block 6, Lot 1MR  
 of SW 8-53-1-W5M  
 SE 7-53-1-W5M  
 Plan 3984TR, Block A of SE 7-53-1-W5M  
 Plan 169TR, Block 3 of SW 7-53-1-W5M  
 Plan 169 T.R., Block 2 of SW 7-53-1-W5M  
 Plan 8120870, Block 2, Lot 39MR  
 of SE 12-53-2-W5M  
 Plan 8120870, Block 2, Lot A  
 of SE 12-53-2-W5M  
 Plan 8120870, Block 2, Lot 30  
 of SE 12-53-2-W5M  
 Plan 8120870, Block 2, Lot 29  
 of SE 12-53-2-W5M  
 Plan 8120870, Block 2, Lot 28  
 of SE 12-53-2-W5M  
 Plan 8120870, Block 2, Lot 27  
 of SE 12-53-2-W5M  
 Plan 8120870, Block 2, Lot 26  
 of SE 12-53-2-W5M  
 Plan 8120870, Block 1, Lot 12  
 of SE 12-53-2-W5M  
 Plan 7620086, Block 1, Lot 12  
 of W 12-53-2-W5M  
 Plan 7620086, Block 4, Lot 10  
 of W 12-53-2-W5M  
 Plan 7620086, Block 4, Lot R-4 (Reserve)  
 of W 12-53-2-W5M  
 Plan 7922398, Block 4, Lot 6A  
 of SW 12-53-2-W5M  
 Plan 7620086, Block 3, Lot 4 of W 12-53-2-W5M  
 Plan 7620086, Block 3, Lot R-6 (Reserve)  
 of W 12-53-2-W5M  
 SE 11-53-2-W5M  
 Descriptive Plan 0024717, Lot 1  
 of SE 11-53-2-W5M  
 Plan 0524274, Block 1, Lot 17  
 of SW 11-53-2-W5M  
 Plan 8021703, Block 3, Lot 6  
 of SW 11-53-2-W5M  
 Plan 8021703, Block 3, Lot 5  
 of SW 11-53-2-W5M  
 Plan 8021703, Block 3, Lot 4  
 of SW 11-53-2-W5M  
 Plan 8021703, Block 3, Lot 2A  
 of SW 11-53-2-W5M  
 Plan 8021703, Block 3, Lot 1MR Municipal  
 Reserve of SW 11-53-2-W5M  
 SE 10-53-2-W5M  
 SW 10-53-2-W5M  
 S 1/2 of SE 9-53-2-W5M  
 N 1/2 of SE 9-53-2-W5M  
 SW 9-53-2-W5M  
 Ptn. of SE 8-53-2-W5M  
 Ptn. of SW 8-53-2-W5M  
 Ptn. of SE 7-53-2-W5M  
 Ptn. of SW 7-53-2-W5M  
 Plan 9222931, Lot 1 of SE 12-53-3-W5M  
 Plan 9222931, Lot 2 of SE 12-53-3-W5M  
 Ptn. of NE 12-53-3-W5M  
 Ptn. Lsd 3, 4 & 6, N 1/2 & SE of Lsd 5  
 of SW 12-53-3-W5M  
 NW 12-53-3-W5M  
 NE 11-53-3-W5M  
 NW 11-53-3-W5M  
 Plan 8021363, Block 1 of NE 10-53-3-W5M  
 NW 10-53-3-W5M  
 NW 10-53-3-W5M  
 NW 10-53-3-W5M  
 NW 10-53-3-W5M  
 Ptn. of NE 9-53-3-W5M  
 NW 9-53-3-W5M  
 Ptn. of NW 9-53-3-W5M  
 NE 8-53-3-W5M  
 NW 8-53-3-W5M  
 NE 7-53-3-W5M  
 Ptn. of NW 7-53-3-W5M  
 Ptn. of NE 12-53-4-W5M  
 Ptn. of NE 12-53-4-W5M  
 Ptn. E 1/2 of NW 12-53-4-W5M  
 Ptn. W 1/2 of NW 12-53-4-W5M  
 Plan 9823804, Lot B of NW 12-53-4-W5M  
 NE 11-53-4-W5M  
 NW 11-53-4-W5M  
 NE 10-53-4-W5M  
 NW 10-53-4-W5M  
 NE 9-53-4-W5M  
 NW 9-53-4-W5M  
 Desc. Plan 9122412, Lot 1 of E 8-53-4-W5M  
 Ptn. of SE 17-53-4-W5M  
 Ptn. of NE 17-53-4-W5M  
 NW 17-53-4-W5M  
 Ptn. E 1/2 of 18-53-4-W5M  
 Ptn. E 1/2 of 18-53-4-W5M  
 NW 18-53-4-W5M  
 Ptn. of NE 13-53-5-W5M  
 NW 13-53-5-W5M  
 Plan 0023423, Block 1, Lot 3  
 of NE 14-53-5-W5M  
 E 1/2 of NW 14-53-5-W5M  
 Plan 8820443, Area "A" & Area "B"  
 of NW 14-53-5-W5M  
 Plan 7820448, Lot P of NW 14-53-5-W5M  
 NE 15-53-5-W5M  
 NW 15-53-5-W5M  
 Descriptive Plan 0024699, Lot 1  
 of NW 15-53-5-W5M  
 Ptn. of NE 16-53-5-W5M  
 Ptn. of NW 16-53-5-W5M  
 Lsd 15 & 16, Ptn. Lsd 9 & 10 of 17-53-5-W5M  
 Plan 0123370, Lot 2 of NW 17-53-5-W5M  
 Plan 0123370, Lot 1 of NW 17-53-5-W5M  
 NE 18-53-5-W5M  
 NW 18-53-5-W5M  
 Plan 7721560, Lot 3 of NE 13-53-6-W5M  
 Plan 7721560, Lot 1 of NE 13-53-6-W5M  
 N 1/2 of NW 13-53-6-W5M  
 Railway Plan 6091V of NW 13-53-6-W5M  
 Ptn. N 1/2 of NW 13-53-6-W5M  
 NW 13-53-6-W5M  
 Plan 4418MC, Lot A of NE 14-53-6-W5M  
 NE 14-53-6-W5M  
 Ptn. of NW 14-53-6-W5M  
 NE 15-53-6-W5M  
 Ptn. of NW 15-53-6-W5M  
 Ptn. of NE 16-53-6-W5M  
 Ptn. of NW 16-53-6-W5M  
 That Part of NW 16-53-6-W5M  
 Ptn. of NE 17-53-6-W5M  
 NW 17-53-6-W5M  
 Desc. Plan 1022158, Block 1, Lot 2  
 of NE 18-53-6-W5M  
 Desc. Plan 1022158, Block 1, Lot 1  
 of NE 18-53-6-W5M  
 NW 18-53-6-W5M  
 NE 13-53-7-W5M  
 NW 13-53-7-W5M



**PUBLIC NOTICE**

**Property Identification**

Descriptive Plan 9420627, Lot 1A of NE 14-53-7-W5M	NW 21-53-10-W5M	SE 33-53-13-W5M	Plan 7921360, Block 2, Lot 7 of S 29-53-15-W5M
NE 14-53-7-W5M	NE 20-53-10-W5M	SW 33-53-13-W5M	Plan 7921360, Block 2, Lot 8 of S 29-53-15-W5M
Ptn. of NW 14-53-7-W5M	SE 29-53-10-W5M	SE 32-53-13-W5M	Plan 7921360, Block 2, Lot 9 of SW 29-53-15-W5M
Ptn. of NW 14-53-7-W5M	SW 29-53-10-W5M	Right of Way Plan 2238MC, Access and Meter Station of SE 32-53-13-W5M	Plan 7921360, Block 2, Lot 10 of S 29-53-15-W5M
NE 15-53-7-W5M	Plan 722110, Area A (Pump Station Site) of SW 29-53-10-W5M	Plan 7521708, Lot A of SW 32-53-13-W5M	Plan 7921360, Block 2, Lot 11 of S 29-53-15-W5M
N 1/2 of NW 15-53-7-W5M	SE 30-53-10-W5M	SW 32-53-13-W5M	Plan 7921360, Block 2, Lot 14PUL of S 29-53-15-W5M
NE 16-53-7-W5M	SW 30-53-10-W5M	SE 31-53-13-W5M	SE 30-53-15-W5M
NW 16-53-7-W5M	SE 25-53-11-W5M	SW 31-53-13-W5M	SW 30-53-15-W5M
Descriptive Plan 0024016, Lot 1 of SW 21-53-7-W5M	SW 25-53-11-W5M	SE 36-53-14-W5M	Descriptive Plan 0623869, Block 1, Lot 1 of SE 25-53-16-W5M
Plan 2146AT, Block X of SE 20-53-7-W5M	SE 26-53-11-W5M	SW 36-53-14-W5M	Descriptive Plan 1422232, Block 2, Lot 6 of SE 25-53-16-W5M
Plan 1070AI, Ptn. Block (Z) of SE 20-53-7-W5M	SE 26-53-11-W5M	Easterly Ptn. of NW 25-53-14-W5M	SW 25-53-16-W5M
NE 17-53-7-W5M	SW 26-53-11-W5M	NW 25-53-14-W5M	Ptn. of NW 24-53-16-W5M
NW 17-53-7-W5M	SE 27-53-11-W5M	Ptn. of NE 26-53-14-W5M	NE 23-53-16-W5M
Plan 7720875, Lot 1-R (Reserve) of NW 17-53-7-W5M	Plan 1025255, Block 1, Lot 4 of SW 27-53-11-W5M	NE 26-53-14-W5M	Plan 0120352, Block 2, Lot 3 of NW 23-53-16-W5M
Pembina River of NW 17-53-7-W5M	Plan 1025255, Block 1, Lot 3 of SW 27-53-11-W5M	NW 26-53-14-W5M	NW 23-53-16-W5M
NE 18-53-7-W5M	Plan 1025255, Block 1, Lot 1 of SW 27-53-11-W5M	Ptn. of SW 26-53-14-W5M	Plan 9624104, Block 1, Lot 2 of NE 22-53-16-W5M
Ptn. of SE 19-53-7-W5M	SE 28-53-11-W5M	SE 27-53-14-W5M	Wolf Creek of NE 22-53-16-W5M
SW 19-53-7-W5M	SW 28-53-11-W5M	NW 22-53-14-W5M	Ptn. of NE 22-53-16-W5M
Ptn. of SW 19-53-7-W5M	NW 28-53-11-W5M	SW 27-53-14-W5M	S 1/2 of NW 22-53-16-W5M
SE 24-53-8-W5M	Plan 1220632, Block 1, Lot 1 of NE 29-53-11-W5M	NE 21-53-14-W5M	SW 22-53-16-W5M
SW 24-53-8-W5M	Plan 4065MC, Lot A of NE 29-53-11-W5M	NW 21-53-14-W5M	SE 21-53-16-W5M
SE 23-53-8-W5M	NE 29-53-11-W5M	NE 20-53-14-W5M	SW 21-53-16-W5M
SW 23-53-8-W5M	NW 29-53-11-W5M	NW 20-53-14-W5M	Ptn. Lsd 1 & 8 of 20-53-16-W5M
SE 22-53-8-W5M	NE 30-53-11-W5M	NE 19-53-14-W5M	McLeod River of SE 20-53-16-W5M
Ptn. of NE 22-53-8-W5M	NW 30-53-11-W5M	NW 19-53-14-W5M	Ptn. Lsd 2, 7 & 8 of SE 20-53-16-W5M
NW 22-53-8-W5M	Ptn. of NE 25-53-12-W5M	Plan 0722111, Area 'A' (Pump Stn Site) of NW 19-53-14-W5M	Ptn. Lsd 9, 15 & 10 of NE 20-53-16-W5M
NE 21-53-8-W5M	Ptn. of NW 25-53-12-W5M	Ptn. of NE 24-53-15-W5M	Lsd 13 & 14, Ptn. Lsd 11 & 12 of NW 20-53-16-W5M
NW 21-53-8-W5M	NE 26-53-12-W5M	Ptn. of NE 24-53-15-W5M	N 1/2 of NE 19-53-16-W5M
Plan 0622220, Block 1, Lot 1 of NW 21-53-8-W5M	Ptn. of NW 26-53-12-W5M	Plan 0223980, Block 1, Lot 2 of NW 24-53-15-W5M	E 1/2 of NW 19-53-16-W5M
NE 20-53-8-W5M	Ptn. of NE 27-53-12-W5M	Plan 1122507, Block 1, Lot 3 of NW 24-53-15-W5M	Plan 9021012, Block 1, Lot 1 of NW 19-53-16-W5M
NW 20-53-8-W5M	Ptn. of NW 27-53-12-W5M	Plan 1122507, Block 1, Lot 4 of NW 24-53-15-W5M	W 1/2 of NW 19-53-16-W5M
NE 19-53-8-W5M	Ptn. of NE 28-53-12-W5M	W 1/2 of NW 24-53-15-W5M	E 1/2 of NE 24-53-17-W5M
N 1/2 of SE 19-53-8-W5M	NW 28-53-12-W5M	Plan 1020547, Block 1, Lot 4 of SW 25-53-15-W5M	Plan 9521268, Block 2, Lot 2 of NE 24-53-17-W5M
SW 19-53-8-W5M	NE 29-53-12-W5M	SE 26-53-15-W5M	Plan 9521268, Block 2, Lot 1 of NE 24-53-17-W5M
NW 19-53-8-W5M	NW 29-53-12-W5M	Ptn. of SE 26-53-15-W5M	Plan 3731MC of NW 24-53-17-W5M
NE 24-53-9-W5M	NE 30-53-12-W5M	SW 26-53-15-W5M	Plan 691AC of NW 24-53-17-W5M
NW 24-53-9-W5M	SE 31-53-12-W5M	Ptn. of SW 26-53-15-W5M	Ptn. of NW 24-53-17-W5M
NE 23-53-9-W5M	Ptn. of SW 31-53-12-W5M	SE 27-53-15-W5M	Ptn. of NE 23-53-17-W5M
NW 23-53-9-W5M	Plan 1123526, Block 1, Lot 4 of SE 36-53-13-W5M	Descriptive Plan 9220726, Lot 1 of SE 27-53-15-W5M	Plan 5453NY, Lot (D) of NW 23-53-17-W5M
NE 22-53-9-W5M	Ptn. of SE 36-53-13-W5M	SW 27-53-15-W5M	Plan 5453NY, Lot (C) of NW 23-53-17-W5M
NW 22-53-9-W5M	Plan 5842KS, Lot A of SE 36-53-13-W5M	Plan 0827325, Block 4, Lot 1 of SE 28-53-15-W5M	Plan 5453NY, Lot (B) of NW 23-53-17-W5M
NE 21-53-9-W5M	Plan 3729NY, Lot (B) of SE 36-53-13-W5M	SE 28-53-15-W5M	Plan 5453NY, Lot (A) of NW 23-53-17-W5M
NW 21-53-9-W5M	Ptn. of SE 36-53-13-W5M	S 1/2 of SW 28-53-15-W5M	Ptn. of NE 22-53-17-W5M
Ptn. of NE 20-53-9-W5M	SW 36-53-13-W5M	Plan 7921360, Block 3, Lot 26 of S 29-53-15-W5M	Ptn. of NE 22-53-17-W5M
NE 20-53-9-W5M	Plan 0728743, Block 2, Lot 1 of SE 35-53-13-W5M	Plan 7921360, Block 3, Lot 24 of S 29-53-15-W5M	Plan 8371AA, Block (X) of NW 22-53-17-W5M
NW 20-53-9-W5M	SE 35-53-13-W5M	Plan 7921360, Block 3, Lot 23 of S 29-53-15-W5M	Plan 9622722, Block A, Lot 1 of NE 21-53-17-W5M
NE 19-53-9-W5M	SW 35-53-13-W5M	Plan 7921360, Block 2, Lot 1 of S 29-53-15-W5M	Plan 2071AC, Block (A) of NE 21-53-17-W5M
NW 19-53-9-W5M	SE 34-53-13-W5M	Plan 7921360, Block 2, Lot 6 of S 29-53-15-W5M	
NE 24-53-10-W5M	Plan 2981KS, Block (C) of SW 34-53-13-W5M		
NW 24-53-10-W5M	Plan 2981KS, Block (A) of SW 34-53-13-W5M		
NE 23-53-10-W5M	Plan 0520062, Block 1, Lot 1 of SE 33-53-13-W5M		
NW 23-53-10-W5M			
NE 22-53-10-W5M			
NW 22-53-10-W5M			
NE 21-53-10-W5M			

## PUBLIC NOTICE

Plan 7720071, Block Nineteen (19), Lot Ninety Three-R (93-R) of E 21-53-17-W5M  
 N 1/2 of NW 21-53-17-W5M  
 Plan 489KS, Block X of NW 21-53-17-W5M  
 Plan 9320119, Block 1, Lot 7 of NE 20-53-17-W5M  
 Plan 1320169, Block 2, Lot 12 of NE 20-53-17-W5M  
 Plan 3719ET, Block Two (2), Ptn. Lot Three (3) of NE 20-53-17-W5M  
 NW 20-53-17-W5M  
 NE 19-53-17-W5M  
 SE 19-53-17-W5M  
 Plan 0021462, Block 2, Lot 1 of SW 19-53-17-W5M  
 Plan 0021458, Lot 12ER of SW 19-53-17-W5M  
 Bench Creek of SW 19-53-17-W5M  
 Condominium Plan 0021458 of SW 19-53-17-W5M  
 Condo Plan 0021458, Unit 8 of SW 19-53-17-W5M  
 Condo Plan 0021458, Unit 9 of SW 19-53-17-W5M  
 Condo Plan 0021458, Unit 10 of SW 19-53-17-W5M  
 Plan 0021462, Block 1, Lot 1 of SW 19-53-17-W5M  
 Plan 0323500, Block 1, Lot 3 of SE 24-53-18-W5M  
 SE 24-53-18-W5M  
 N 1/2 of NE 13-53-18-W5M  
 NW 13-53-18-W5M  
 NE 14-53-18-W5M  
 NW 14-53-18-W5M  
 NE 15-53-18-W5M  
 NW 15-53-18-W5M  
 NE 16-53-18-W5M  
 NW 16-53-18-W5M  
 NE 17-53-18-W5M  
 SE 17-53-18-W5M  
 SW 17-53-18-W5M  
 SE 18-53-18-W5M  
 Filed Plan 3781HW, Pump Site of SW 18-53-18-W5M  
 Plan 168NY of SW 18-53-18-W5M  
 Plan 9624243, Block 2, Lot 1 of SW 18-53-18-W5M  
 Ptn. of SE 13-53-19-W5M  
 Plan 7620526, Lot (R) (Reserve) of SE 13-53-19-W5M  
 Plan 7620526, Lot A of SE 13-53-19-W5M  
 Ptn. of SE 13-53-19-W5M  
 Plan 8320018, Lot B of SE 13-53-19-W5M  
 SW 13-53-19-W5M  
 NW 12-53-19-W5M  
 NE 11-53-19-W5M  
 SE 11-53-19-W5M  
 SW 11-53-19-W5M  
 NW 2-53-19-W5M  
 SW 2-53-19-W5M  
 Plan 54RS of SE 3-53-19-W5M  
 SE 3-53-19-W5M  
 SW 3-53-19-W5M  
 SE 4-53-19-W5M  
 Plan 9521544, Lot 1 of SW 4-53-19-W5M  
 SE 5-53-19-W5M  
 S 1/2 of SW 5-53-19-W5M  
 SE 6-53-19-W5M  
 Ptn. of SW 6-53-19-W5M  
 Railway Plan 54RS of SW 6-53-19-W5M  
 Ptn. of SW 6-53-19-W5M  
 SE 1-53-20-W5M  
 SW 1-53-20-W5M  
 SE 2-53-20-W5M  
 NE 35-52-20-W5M  
 NW 35-52-20-W5M  
 NE 34-52-20-W5M  
 SE 3-53-20-W5M  
 SW 3-53-20-W5M  
 SE 4-53-20-W5M  
 SW 4-53-20-W5M  
 SE 5-53-20-W5M  
 SW 5-53-20-W5M  
 SE 6-53-20-W5M  
 SW 6-53-20-W5M  
 SE 1-53-21-W5M  
 SW 1-53-21-W5M  
 SE 2-53-21-W5M  
 SW 2-53-21-W5M  
 SE 3-53-21-W5M  
 SW 3-53-21-W5M  
 SE 4-53-21-W5M  
 NE 33-52-21-W5M  
 NW 33-52-21-W5M  
 NE 32-52-21-W5M  
 NW 32-52-21-W5M  
 NE 31-52-21-W5M  
 Railway Plan 3998X of NE 31-52-21-W5M  
 SE 31-52-21-W5M  
 SW 31-52-21-W5M  
 SE 36-52-22-W5M  
 SW 36-52-22-W5M  
 NW 36-52-22-W5M  
 NE 35-52-22-W5M  
 NW 35-52-22-W5M  
 SW 2-53-22-W5M  
 SE 3-53-22-W5M  
 SW 3-53-22-W5M  
 SE 4-53-22-W5M  
 NE 4-53-22-W5M  
 NW 4-53-22-W5M  
 SW 4-53-22-W5M  
 SE 5-53-22-W5M  
 SW 5-53-22-W5M  
 SE 6-53-22-W5M  
 SW 6-53-22-W5M  
 NW 31-52-22-W5M  
 NE 36-52-23-W5M  
 NW 36-52-23-W5M  
 SW 36-52-23-W5M  
 NE 35-52-23-W5M  
 SE 35-52-23-W5M  
 SW 35-52-23-W5M  
 NW 26-52-23-W5M  
 NE 27-52-23-W5M  
 SE 27-52-23-W5M  
 SW 27-52-23-W5M  
 SE 28-52-23-W5M  
 NE 21-52-23-W5M  
 NW 21-52-23-W5M  
 SW 21-52-23-W5M  
 SE 20-52-23-W5M  
 NE 20-52-23-W5M  
 SW 20-52-23-W5M  
 NW 17-52-23-W5M  
 NE 18-52-23-W5M  
 SW 18-52-23-W5M  
 SE 13-52-24-W5M  
 Railway Plan 7468T of SE 13-52-24-W5M  
 Plan 5251TR, Block 1, Lot 4 of NW 12 & SW 13-52-24-W5M  
 Desc. Plan 9525366, Block 1, Lot 8 of NW 12-52-24-W5M  
 Plan 5251TR, Block One (1), Lot Three (3) of NW 12-52-24-W5M  
 Plan 5251TR, Block One (1), Lot Two-R (2-R) (Reserve) of NW 12-52-24-W5M  
 Plan 8721549, Block 1, Lot 6 of NW 12-52-24-W5M  
 Desc. Plan 9520629, Lot 7 of NW 12-52-24-W5M  
 Plan 5251TR, Block One (1), Lot Five-R (5-R) (Reserve) of NW 12-52-24-W5M  
 NE 11-52-24-W5M  
 NW 11-52-24-W5M  
 SW 11-52-24-W5M  
 SE 10-52-24-W5M  
 NE 3-52-24-W5M  
 NW 3-52-24-W5M  
 Plan 2289BS of NW 3-52-24-W5M  
 NE 4-52-24-W5M  
 SE 4-52-24-W5M  
 SW 4-52-24-W5M  
 NW 33-51-24-W5M  
 Plan 3286BU of NW 33-51-24-W5M  
 SW 33-51-24-W5M  
 Railway Plan 7415AH of SW 33-51-24-W5M  
 Railway Plan 1423575, Area 'A' of S 33-51-24-W5M  
 NW 28-51-24-W5M  
 SW 28-51-24-W5M  
 NW 21-51-24-W5M  
 NE 20-51-24-W5M  
 NW 20-51-24-W5M  
 SW 20-51-24-W5M  
 SE 19-51-24-W5M  
 NE 18-51-24-W5M  
 NW 18-51-24-W5M  
 SW 18-51-24-W5M  
 SE 13-51-25-W5M  
 NE 12-51-25-W5M  
 NW 12-51-25-W5M  
 NE 11-51-25-W5M  
 SE 11-51-25-W5M  
 SW 11-51-25-W5M  
 NW 2-51-25-W5M  
 NE 3-51-25-W5M  
 NW 3-51-25-W5M  
 SW 3-51-25-W5M  
 SE 4-51-25-W5M  
 SW 4-51-25-W5M  
 NW 32-50-25-W5M  
 NE 31-50-25-W5M  
 Descriptive Plan 9926009, Lot 2 of N 31-50-25-W5M  
 Maskuta Creek of NW 31-50-25-W5M  
 Plan 6571KS, Lot A of NW 31-50-25-W5M  
 Plan 8421589, Lot 1A of SW 31-50-25-W5M  
 Plan 9222890, Lot 5 of S 31-50-25-W5M  
 Plan 9221268, Lot 12 of SW 31-50-25-W5M  
 Plan 9221268, Lot 2 of SW 31-50-25-W5M  
 Plan 9221268, Lot 3 of SW 31-50-25-W5M  
 Plan 9221268, Lot 4 of SW 31-50-25-W5M  
 Plan 9221268, Lot 5 of SW 31-50-25-W5M  
 Descriptive Plan 9921661, Lot 1 of NE 25-50-26-W5M  
 Ptn. of NE 25-50-26-W5M  
 Ptn. of SE 36-50-26-W5M  
 NW 25-50-26-W5M  
 SW 25-50-26-W5M  
 NE 23-50-26-W5M  
 SE 23-50-26-W5M  
 SW 23-50-26-W5M  
 Plan 052 0771, Block 1, Lot 3 of NW 14-50-26-W5M  
 Plan 052 0771, Block 1 & 2, Lot 2 of NW 14-50-26-W5M  
 Plan 052 0771, Block 2, Lot 3, Ptn. NW 14, Ptn. SW 14 & Ptn. SE 15 50-26-W5M  
 W 14-50-26-W5M  
 Plan 052 0771, Block 2, Lot 2 of SE 15-50-26-W5M  
 NE 10-50-26-W5M  
 NW 10-50-26-W5M  
 SE 10-50-26-W5M  
 SW 10-50-26-W5M  
 NW 3-50-26-W5M  
 NE 4-50-26-W5M  
 SE 4-50-26-W5M  
 NE 33-49-26-W5M  
 NW 33-49-26-W5M  
 Plan 4465RS, Pump Station Site, N 1/2 Ptn. of NW 33-49-26-W5M

# CONTRACT AWARDED FOR THE REDEVELOPMENT OF WHISTLERS CAMPGROUND IN JASPER NATIONAL PARK

Submitted by Jim Eglinski, MP – Yellowhead

Jim Eglinski, Member of Parliament for Yellowhead, is pleased to advise constituents, that Parks Canada has finally announced that a \$48.7 million construction contract has been awarded to PCL Limited,

based in Edmonton, Alberta, for the redevelopment of Whistlers Campground in Jasper National Park. Parks Canada will work with PCL to finalize the construction schedule and will share updates as more information becomes available.

When the campground reopens, visitors will be greeted with a new

registration centre, 17 new combined washroom and shower facilities throughout the campground, improved campsites, and wider roads for two-way traffic. Underground services will be replaced to improve water, sewer and electrical systems, as well as upgrade many of the existing electrical campsites to

50 Amp service.

“This is great news for many businesses in Jasper that have contacted me worried about whether their business would survive due to Whistlers Campground being closed. Hopefully, this will bring a sigh of relief for many business owners,” concluded MP Eglinski.

# DEADLINE EXTENDED FOR FARM AND SCHOOL DRIVERS

Submitted by Government of Alberta

Alberta is extending the deadline for farmers and school bus drivers to meet training requirements as new commercial drivers. Farmers and farm workers can apply for an extension to meet the training and testing requirements for a Class 1 driver’s licence before March 1, 2021. New school bus drivers will have until July 31, 2020 to meet the requirements for a Class 2 driver’s

licence.

“The school bus driver and farming industries are highly flexible, seasonal industries that indicated they need more time to adjust to the MELT requirements. Our government is committed to taking steps to work with farmers and school bus drivers to ensure we have a robust driver training system in place that works for industry, without compromising safety. This extension ensures these key industries can continue their work without disruption, particularly during the

busy back-to-school and harvest seasons.” - Ric McIver, Minister of Transportation

Quick facts

- Alberta introduced Mandatory Entry-Level Training (MELT) requirements for drivers seeking Class 1 and Class 2 commercial licences on March 1, 2019.
- Eligible farmers and farm workers can apply to Alberta Transportation for the MELT deadline extension until Nov. 30, 2020, while eligible school bus drivers can apply until July 31, 2020.

• Farmers and farm workers must pass the Class 1 enhanced knowledge and road tests that are based on the MELT curriculum before March 1, 2021 to keep their commercial licence.

• School bus drivers must pass the Class 2 MELT enhanced tests by July 31, 2020.

• School bus drivers who do not have an S Endorsement on their driver’s licence will have until July 31, 2020 to complete the School Bus Driver Improvement Program.

PUBLIC NOTICE

Canada

**TRANS MOUNTAIN  
TRANS MOUNTAIN EXPANSION PROJECT  
OVERALL MAP**

- Proposed TMEP Kilometer Posts
- Cities and Towns
- Active Trans Mountain Pipeline
- Reactivation Segments
- Proposed TMEP Centreline

Date: Jul 25, 2019    ISG 0020-02\_TMEP\_Overall\_019\_Rev1.pdf